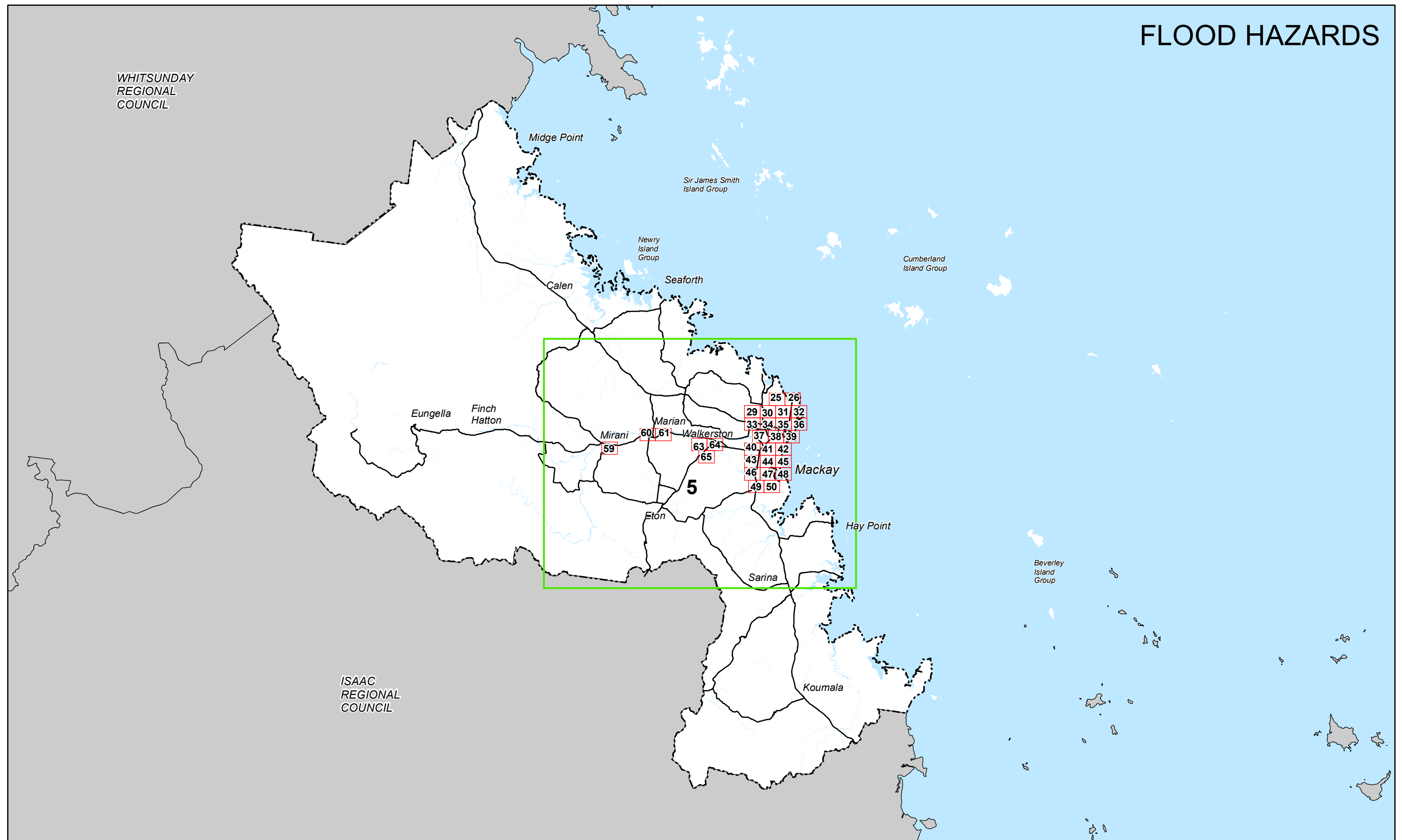
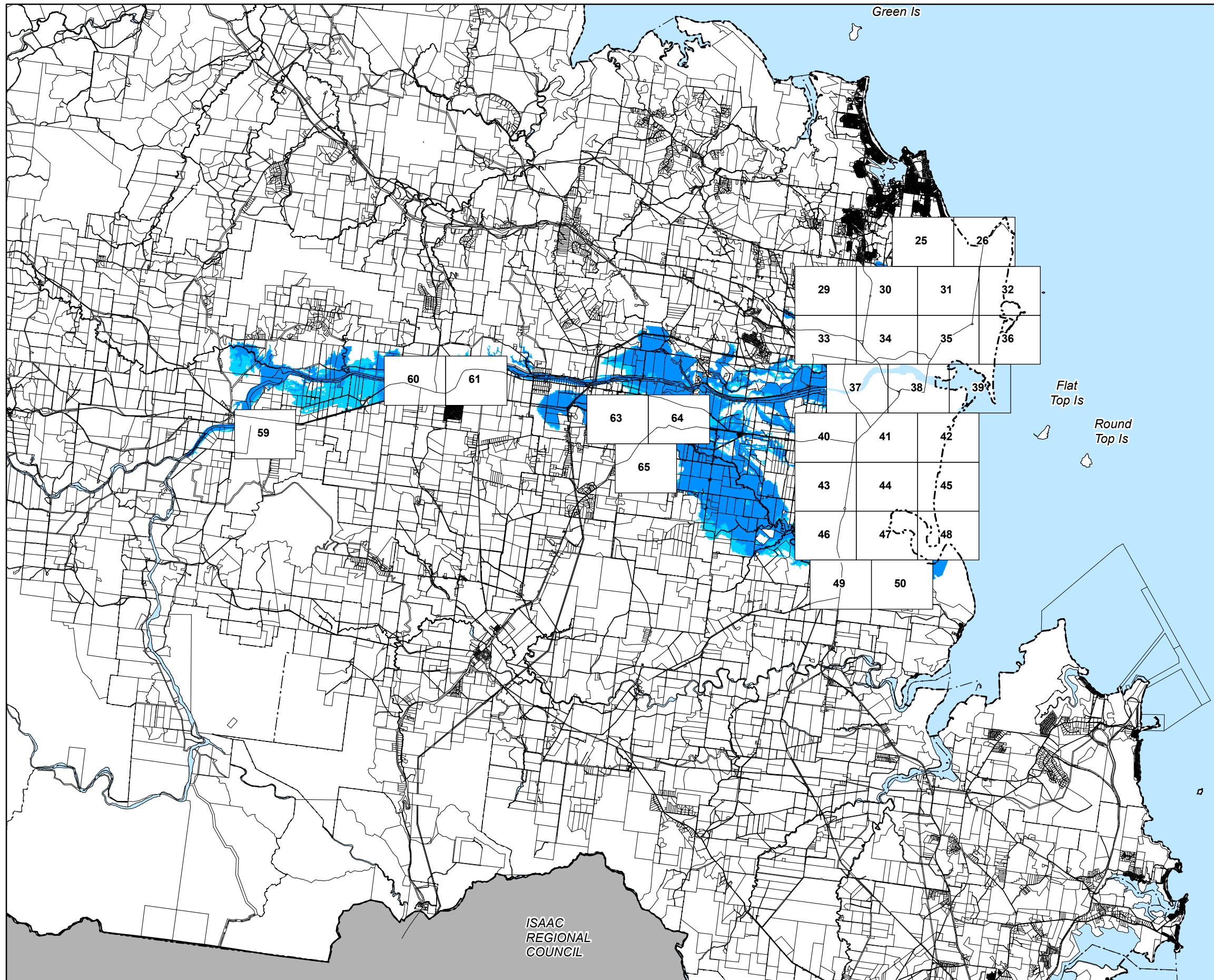


GRID INDEX - FLOOD AND COASTAL HAZARDS OVERLAY MAPS

FLOOD HAZARDS





Development Constraints

- Area affected by 1% AEP flood event
- Area affected by 0.2% AEP flood event

Cadastre

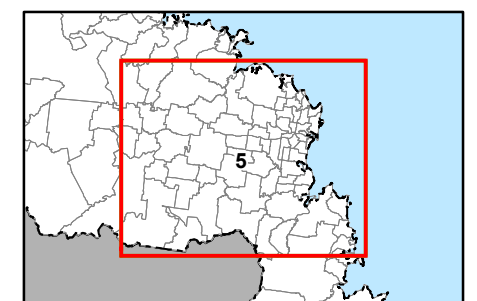

- Local Government Boundary
- Cadastre - June 2016 (Sourced DNRM)
- Suburb or Locality
- Waterway or Waterbody

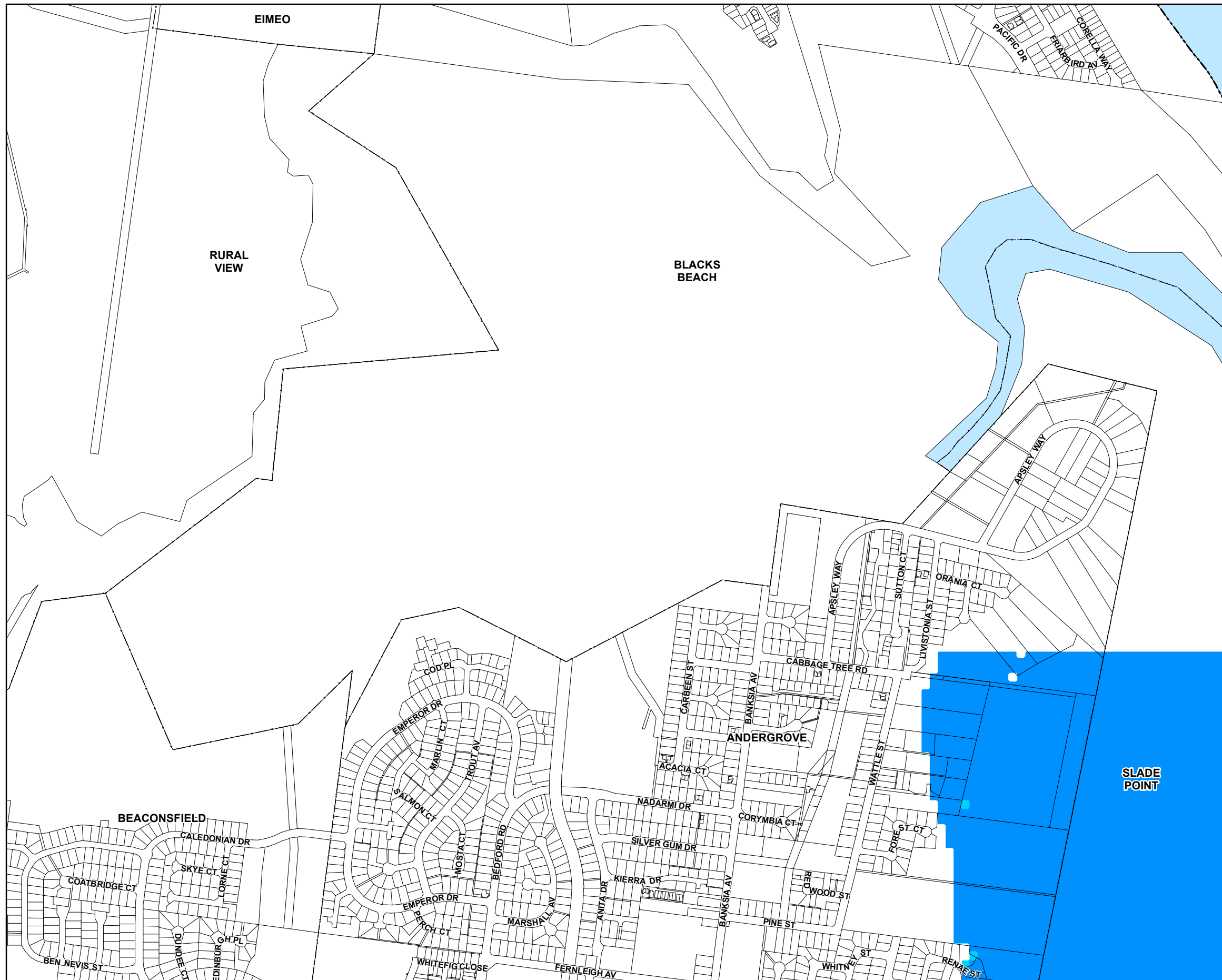
Flood Hazard Overlay data was supplied by Mackay Regional Council Flood Studies on the Pioneer River, Goosepond Creek and McCrearys Creek South in the Mackay and Walkerston urban areas. The flood hazard overlay mapping does not identify all flood hazards and is to be used as a guide only for planning purposes. Always check with Council about whether there is a flood study available for a particular area of interest. The Flood and coastal hazard overlay code is considered to be relevant in areas not covered by the overlay but where developments are below the Defined Flood Event (DFE) or Minimum Floor Levels.

While every care is taken to ensure the accuracy of this product Mackay Regional Council makes no representations or warranties about the accuracy, reliability, completeness or suitability for any particular purpose and disclaims all responsibility and all liability (including without limitation, liability in negligence) or all expenses, losses, damages (including indirect or consequential damage) and costs you may incur as a result of this product being inaccurate or incomplete in any way or for any reason.

© Copyright Mackay Regional Council 2017
Gazettal Date: 30 June 2017
QPP Version 4.0
Geocentric Datum of Australia 1994 (GDA94)

Approx Scale @ A3 1:200,000





Development Constraints

- Area affected by 1% AEP flood event
- Area affected by 0.2% AEP flood event

Cadastre

- Local Government Boundary
- Cadastre - June 2016 (Sourced DNRM)
- Suburb or Locality
- Waterway or Waterbody

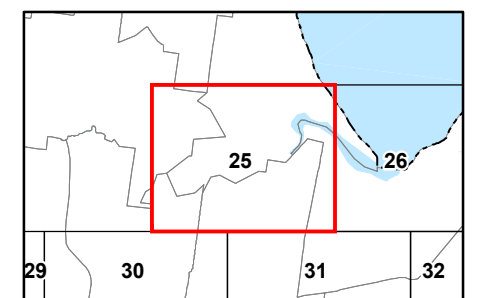

Flood Hazard Overlay data was supplied by Mackay Regional Council Flood Studies on the Pioneer River, Goosepond Creek and McCrearys Creek South in the Mackay and Walkerston urban areas. The flood hazard overlay mapping does not identify all flood hazards and is to be used as a guide only for planning purposes. Always check with Council about whether there is a flood study available for a particular area of interest. The Flood and coastal hazard overlay code is considered to be relevant in areas not covered by the overlay but where developments are below the Defined Flood Event (DFE) or Minimum Floor Levels.

While every care is taken to ensure the accuracy of this product Mackay Regional Council makes no representations or warranties about the accuracy, reliability, completeness or suitability for any particular purpose and disclaims all responsibility and all liability (including without limitation, liability in negligence) or all expenses, losses, damages (including indirect or consequential damage) and costs you may incur as a result of this product being inaccurate or incomplete in any way or for any reason.

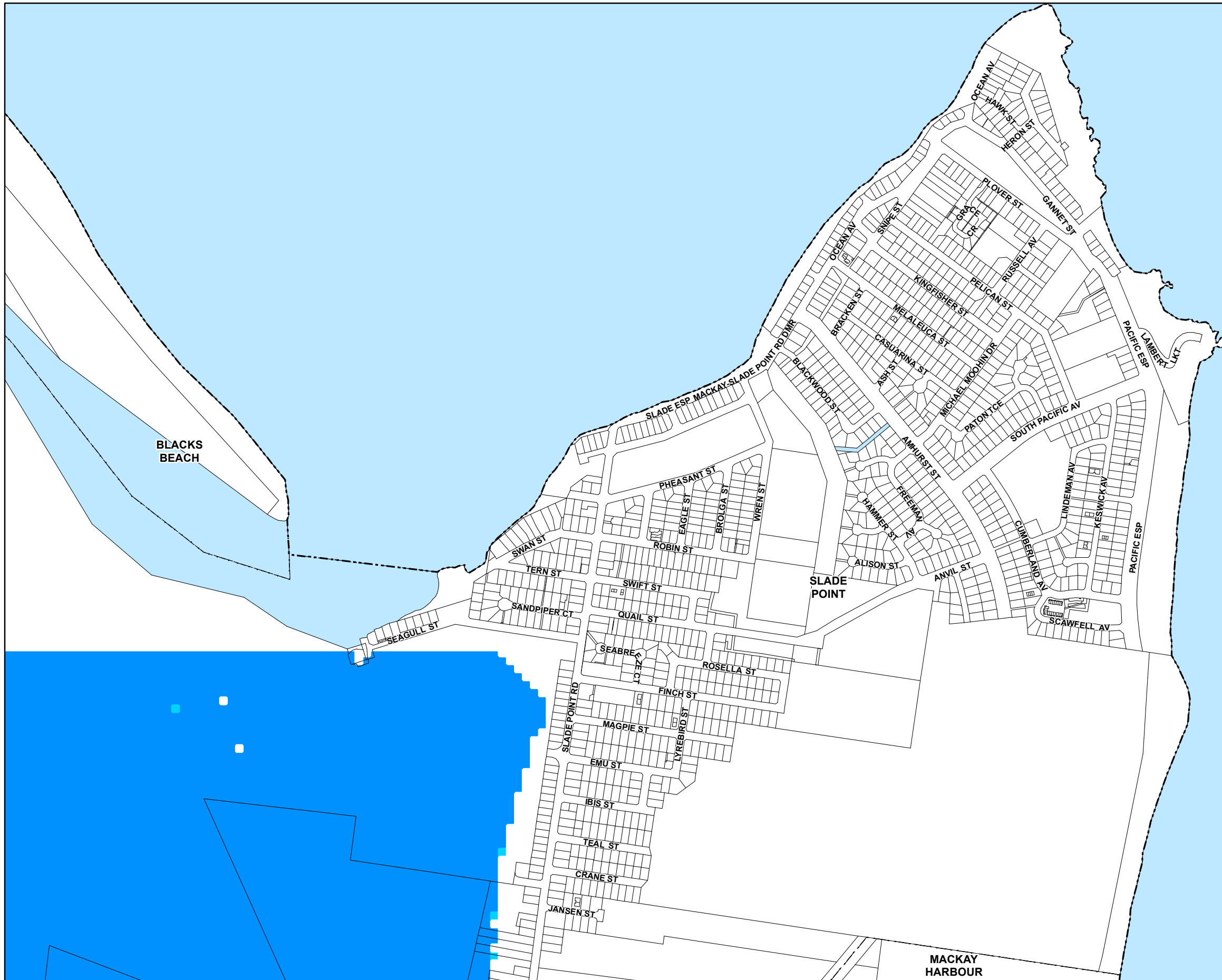
© Copyright Mackay Regional Council 2017
Gazettal Date: 30 June 2017

QPP Version 4.0
Geocentric Datum of Australia 1994 (GDA94)

Approx Scale @ A3 1:10000



Flood Hazard Overlay Map - FC - FH - 25



Development Constraints

- Area affected by 1% AEP flood event
- Area affected by 0.2% AEP flood event

Cadastre

- Local Government Boundary
- Cadastre - June 2016 (Sourced DNRM)
- Suburb or Locality
- Waterway or Waterbody

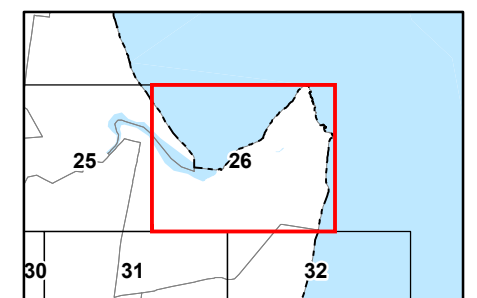
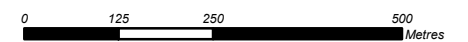
Flood Hazard Overlay data was supplied by Mackay Regional Council Flood Studies on the Pioneer River, Goosepond Creek and McCrearys Creek South in the Mackay and Walkerston urban areas. The flood hazard overlay mapping does not identify all flood hazards and is to be used as a guide only for planning purposes. Always check with Council about whether there is a flood study available for a particular area of interest. The Flood and coastal hazard overlay code is considered to be relevant in areas not covered by the overlay but where developments are below the Defined Flood Event (DFE) or Minimum Floor Levels.

While every care is taken to ensure the accuracy of this product Mackay Regional Council makes no representations or warranties about the accuracy, reliability, completeness or suitability for any particular purpose and disclaims all responsibility and all liability (including without limitation, liability in negligence) or all expenses, losses, damages (including indirect or consequential damage) and costs you may incur as a result of this product being inaccurate or incomplete in any way or for any reason.

© Copyright Mackay Regional Council 2017
Gazettal Date: 30 June 2017

QPP Version 4.0
Geocentric Datum of Australia 1994 (GDA94)

Approx Scale @ A3 1:10000



Flood Hazard Overlay Map - FC - FH - 26



Development Constraints

- Area affected by 1% AEP flood event
- Area affected by 0.2% AEP flood event

Cadastre

- Local Government Boundary
- Cadastre - June 2016 (Sourced DNRM)
- Suburb or Locality
- Waterway or Waterbody

Flood Hazard Overlay data was supplied by Mackay Regional Council Flood Studies on the Pioneer River, Goosepond Creek and McCrearys Creek South in the Mackay and Walkerston urban areas. The flood hazard overlay mapping does not identify all flood hazards and is to be used as a guide only for planning purposes. Always check with Council about whether there is a flood study available for a particular area of interest. The Flood and coastal hazard overlay code is considered to be relevant in areas not covered by the overlay but where developments are below the Defined Flood Event (DFE) or Minimum Floor Levels.

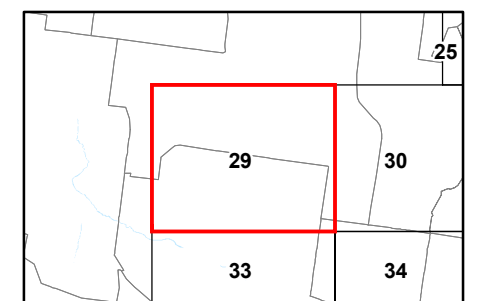
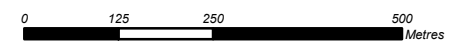
While every care is taken to ensure the accuracy of this product Mackay Regional Council makes no representations or warranties about the accuracy, reliability, completeness or suitability for any particular purpose and disclaims all responsibility and all liability (including without limitation, liability in negligence) or all expenses, losses, damages (including indirect or consequential damage) and costs you may incur as a result of this product being inaccurate or incomplete in any way or for any reason.

© Copyright Mackay Regional Council 2017
Gazettal Date: 30 June 2017

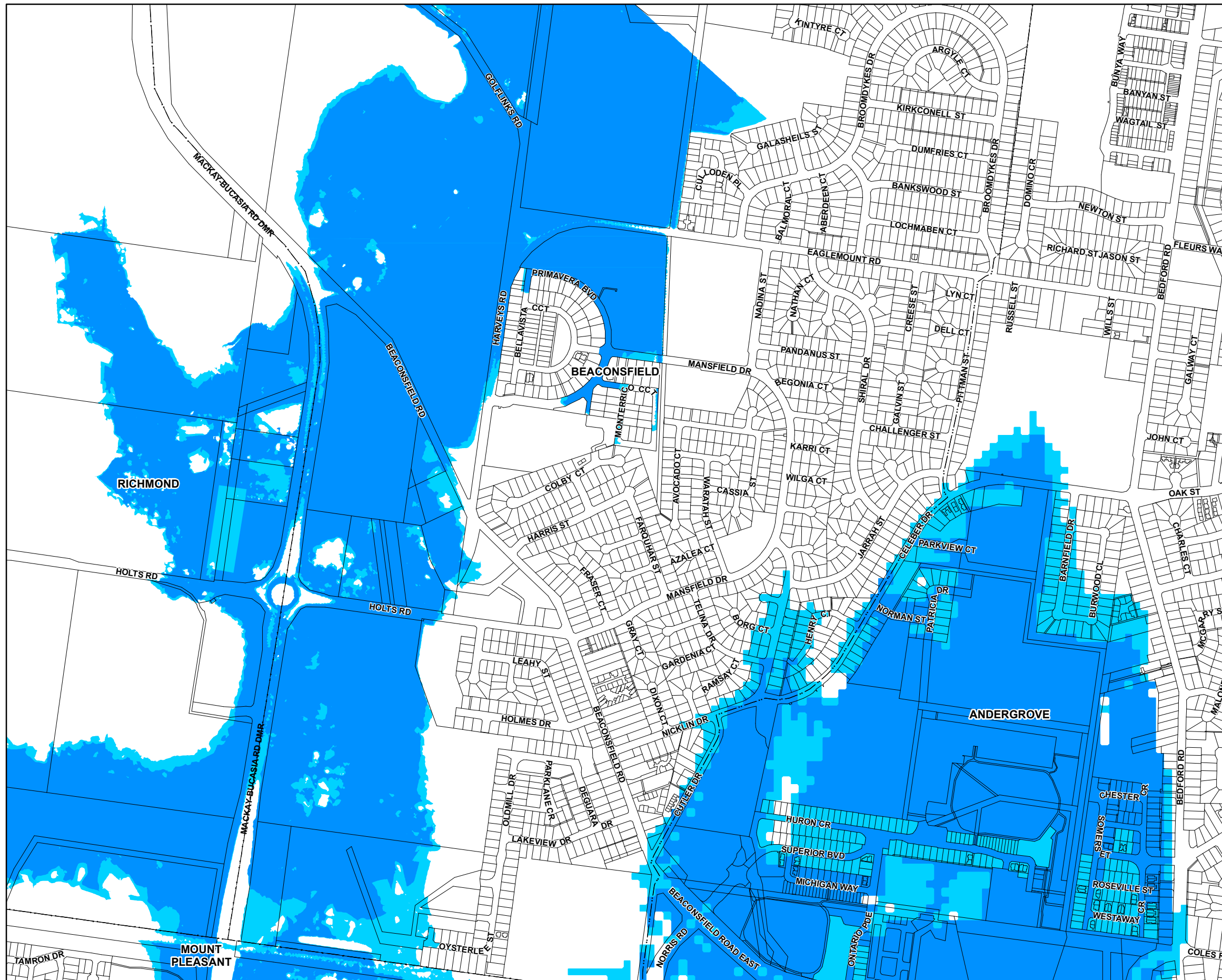
QPP Version 4.0

Geocentric Datum of Australia 1994 (GDA94)

Approx Scale @ A3 1:10000



Flood Hazard Overlay Map - FC - FH - 29



Development Constraints

- Area affected by 1% AEP flood event
- Area affected by 0.2% AEP flood event

Cadastre

- Local Government Boundary
- Cadastre - June 2016 (Sourced DNRM)
- Suburb or Locality
- Waterway or Waterbody

Flood Hazard Overlay data was supplied by Mackay Regional Council Flood Studies on the Pioneer River, Goosepond Creek and McCreedy's Creek South in the Mackay and Walkerston urban areas. The flood hazard overlay mapping does not identify all flood hazards and is to be used as a guide only for planning purposes. Always check with Council about whether there is a flood study available for a particular area of interest. The Flood and coastal hazard overlay code is considered to be relevant in areas not covered by the overlay but where developments are below the Defined Flood Event (DFE) or Minimum Floor Levels.

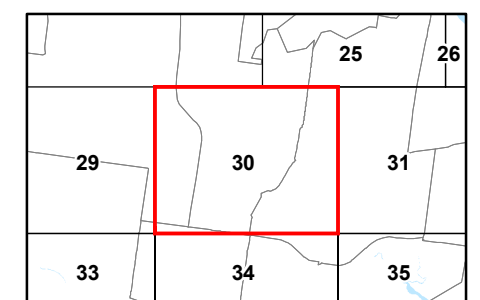
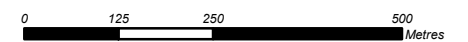
While every care is taken to ensure the accuracy of this product Mackay Regional Council makes no representations or warranties about the accuracy, reliability, completeness or suitability for any particular purpose and disclaims all responsibility and all liability (including without limitation, liability in negligence) or all expenses, losses, damages (including indirect or consequential damage) and costs you may incur as a result of this product being inaccurate or incomplete in any way or for any reason.

© Copyright Mackay Regional Council 2017
Gazetted Date: 30 June 2017

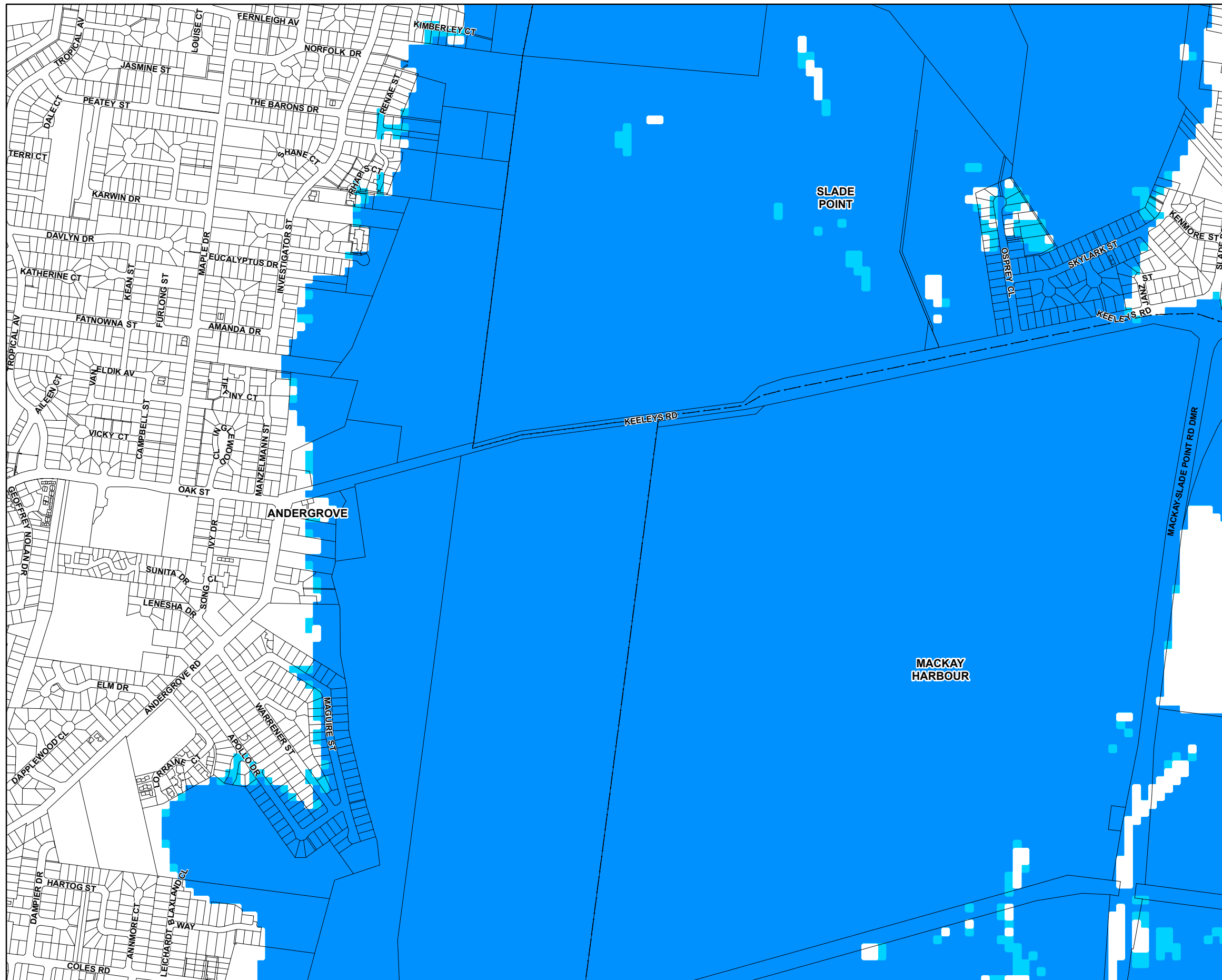
QPP Version 4.0

Geocentric Datum of Australia 1994 (GDA94)

Approx Scale @ A3 1:10000



Flood Hazard Overlay Map - FC - FH - 30



Development Constraints

- Area affected by 1% AEP flood event
- Area affected by 0.2% AEP flood event

Cadastre

- Local Government Boundary
- Cadastre - June 2016 (Sourced DNRM)
- Suburb or Locality
- Waterway or Waterbody

Flood Hazard Overlay data was supplied by Mackay Regional Council Flood Studies on the Pioneer River, Goosepond Creek and McCreedy's Creek South in the Mackay and Walkerston urban areas. The flood hazard overlay mapping does not identify all flood hazards and is to be used as a guide only for planning purposes. Always check with Council about whether there is a flood study available for a particular area of interest. The Flood and coastal hazard overlay code is considered to be relevant in areas not covered by the overlay but where developments are below the Defined Flood Event (DFE) or Minimum Floor Levels.

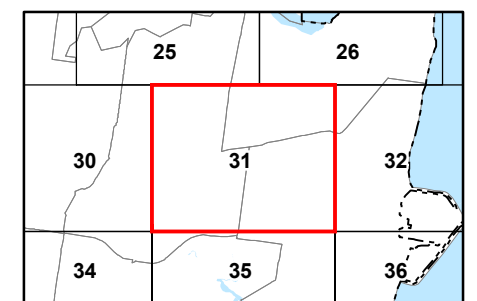

While every care is taken to ensure the accuracy of this product Mackay Regional Council makes no representations or warranties about the accuracy, reliability, completeness or suitability for any particular purpose and disclaims all responsibility and all liability (including without limitation, liability in negligence) or all expenses, losses, damages (including indirect or consequential damage) and costs you may incur as a result of this product being inaccurate or incomplete in any way or for any reason.

© Copyright Mackay Regional Council 2017
Gazettal Date: 30 June 2017

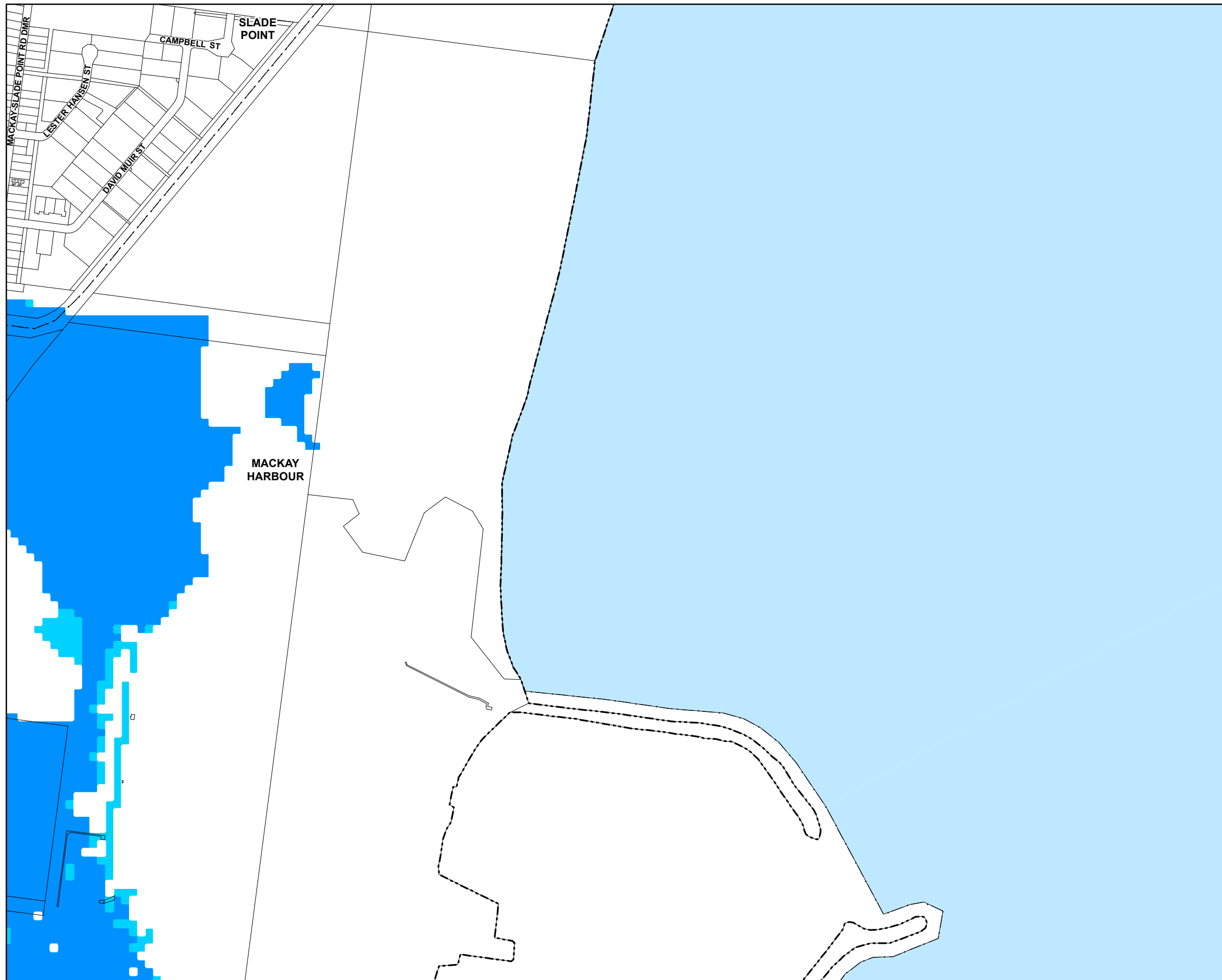
QPP Version 4.0

Geocentric Datum of Australia 1994 (GDA94)

Approx Scale @ A3 1:10000



Flood Hazard Overlay Map - FC - FH - 31



Development Constraints

- Area affected by 1% AEP flood event
- Area affected by 0.2% AEP flood event

Cadastre

- Local Government Boundary
- Cadastre - June 2016 (Sourced DNRM)
- Suburb or Locality
- Waterway or Waterbody

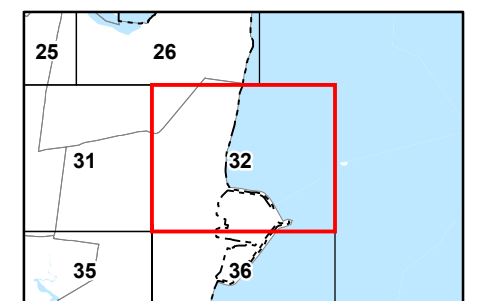
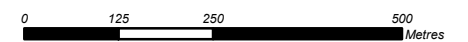
Flood Hazard Overlay data was supplied by Mackay Regional Council Flood Studies on the Pioneer River, Goosepond Creek and McCrearys Creek South in the Mackay and Walkerston urban areas. The flood hazard overlay mapping does not identify all flood hazards and is to be used as a guide only for planning purposes. Always check with Council about whether there is a flood study available for a particular area of interest. The Flood and coastal hazard overlay code is considered to be relevant in areas not covered by the overlay but where developments are below the Defined Flood Event (DFE) or Minimum Floor Levels.

While every care is taken to ensure the accuracy of this product Mackay Regional Council makes no representations or warranties about the accuracy, reliability, completeness or suitability for any particular purpose and disclaims all responsibility and all liability (including without limitation, liability in negligence) or all expenses, losses, damages (including indirect or consequential damage) and costs you may incur as a result of this product being inaccurate or incomplete in any way or for any reason.

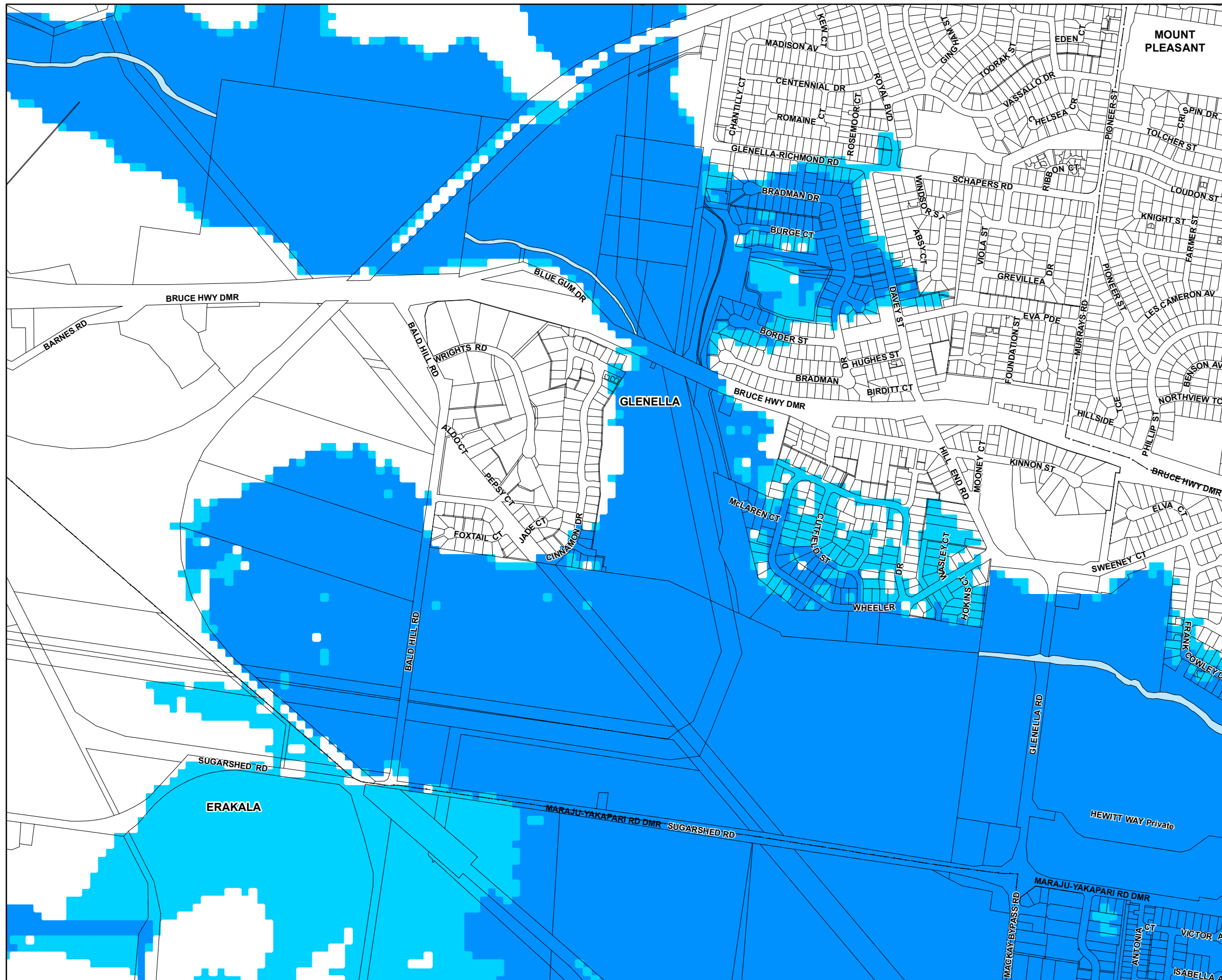
© Copyright Mackay Regional Council 2017
Gazettal Date: 30 June 2017
QPP Version 4.0

Geocentric Datum of Australia 1994 (GDA94)

Approx Scale @ A3 1:10000



Flood Hazard Overlay Map - FC - FH - 32



Development Constraints

- Area affected by 1% AEP flood event
- Area affected by 0.2% AEP flood event

Cadastre

- Local Government Boundary
- Cadastre - June 2016 (Sourced DNRM)
- Suburb or Locality
- Waterway or Waterbody

Flood Hazard Overlay data was supplied by Mackay Regional Council Flood Studies on the Pioneer River, Goosepond Creek and McCrearys Creek South in the Mackay and Walkerston urban areas. The flood hazard overlay mapping does not identify all flood hazards and is to be used as a guide only for planning purposes. Always check with Council about whether there is a flood study available for a particular area of interest. The Flood and coastal hazard overlay code is considered to be relevant in areas not covered by the overlay but where developments are below the Defined Flood Event (DFE) or Minimum Floor Levels.

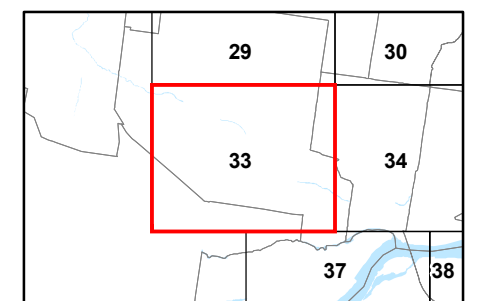

While every care is taken to ensure the accuracy of this product Mackay Regional Council makes no representations or warranties about the accuracy, reliability, completeness or suitability for any particular purpose and disclaims all responsibility and all liability (including without limitation, liability in negligence) or all expenses, losses, damages (including indirect or consequential damage) and costs you may incur as a result of this product being inaccurate or incomplete in any way or for any reason.

© Copyright Mackay Regional Council 2017
Gazettal Date: 30 June 2017

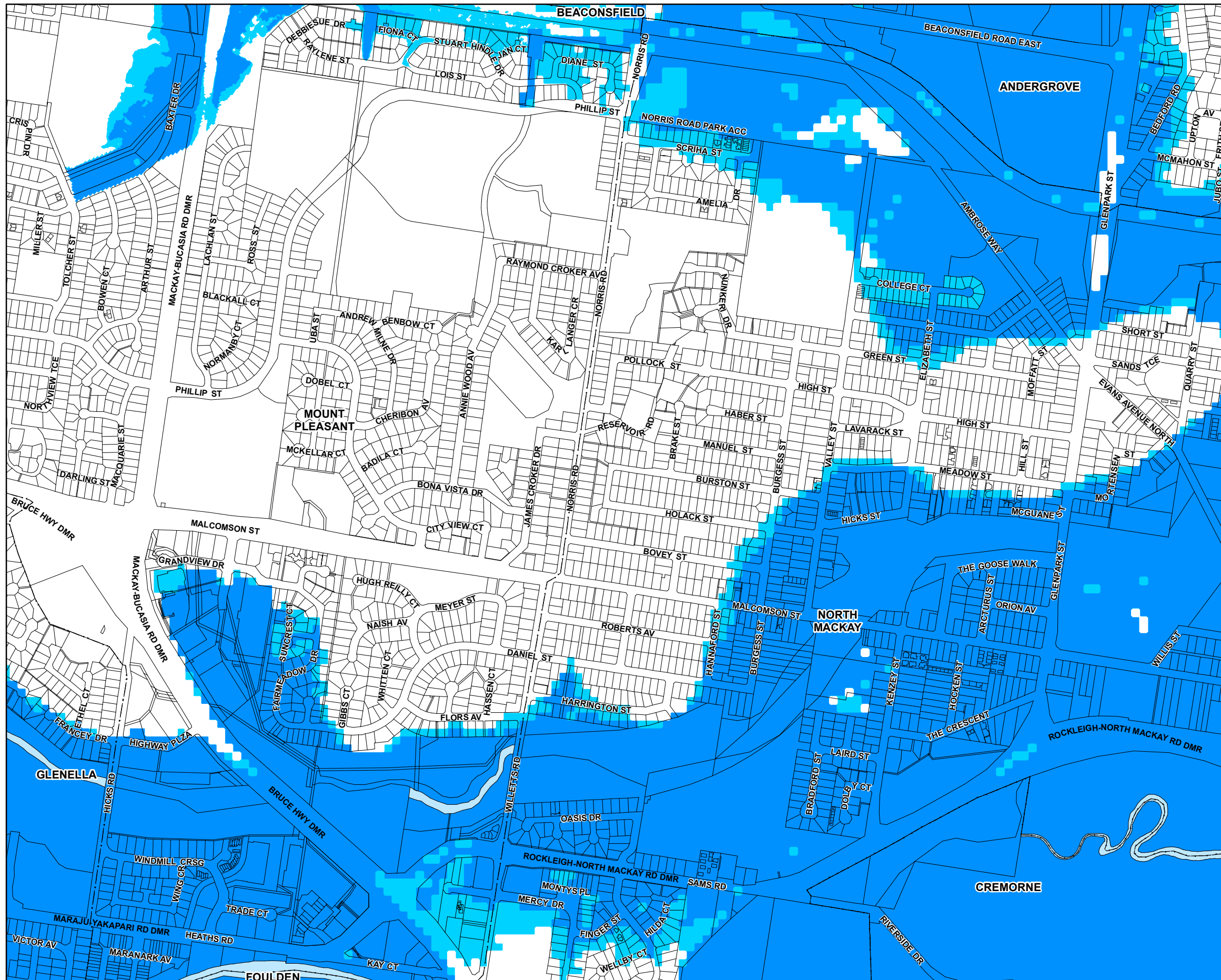
QPP Version 4.0

Geocentric Datum of Australia 1994 (GDA94)

Approx Scale @ A3 1:10000



Flood Hazard Overlay Map - FC - FH - 33



Development Constraints

- Area affected by 1% AEP flood event
- Area affected by 0.2% AEP flood event

Cadastre

- Local Government Boundary
- Cadastre - June 2016 (Sourced DNRM)
- Suburb or Locality
- Waterway or Waterbody

Flood Hazard Overlay data was supplied by Mackay Regional Council Flood Studies on the Pioneer River, Goosepond Creek and McCreaddys Creek South in the Mackay and Walkerston urban areas. The flood hazard overlay mapping does not identify all flood hazards and is to be used as a guide only for planning purposes. Always check with Council about whether there is a flood study available for a particular area of interest. The Flood and coastal hazard overlay code is considered to be relevant in areas not covered by the overlay but where developments are below the Defined Flood Event (DFE) or Minimum Floor Levels.

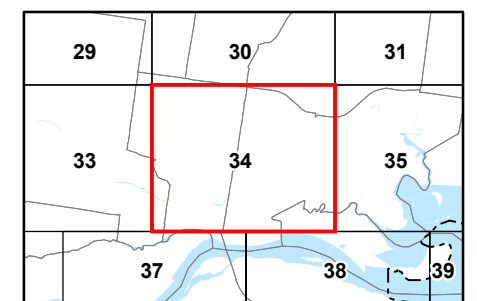
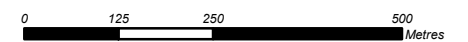
While every care is taken to ensure the accuracy of this product Mackay Regional Council makes no representations or warranties about the accuracy, reliability, completeness or suitability for any particular purpose and disclaims all responsibility and all liability (including without limitation, liability in negligence) or all expenses, losses, damages (including indirect or consequential damage) and costs you may incur as a result of this product being inaccurate or incomplete in any way or for any reason.

© Copyright Mackay Regional Council 2017
Gazetted Date: 30 June 2017

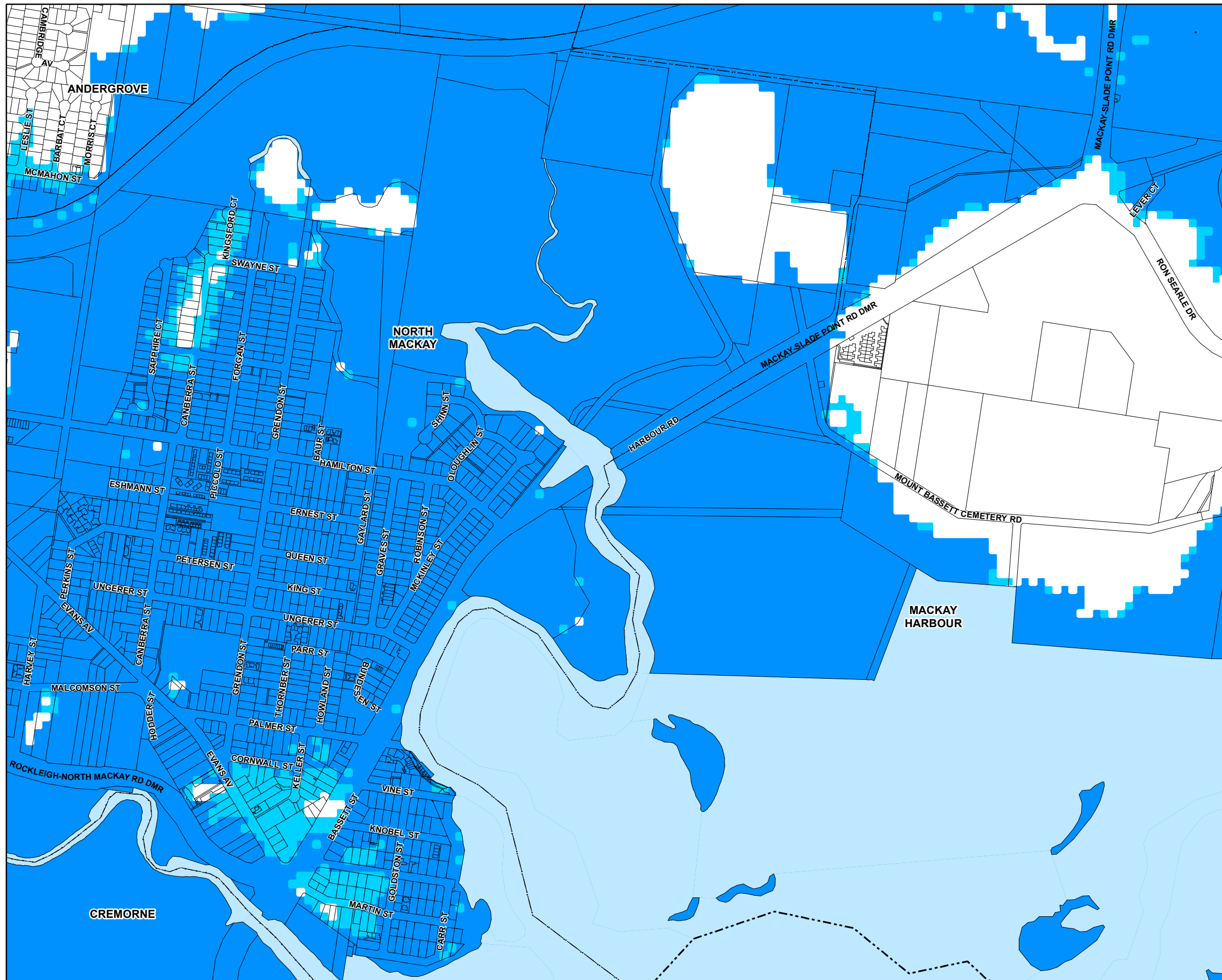
QPP Version 4.0

Geocentric Datum of Australia 1994 (GDA94)

Approx Scale @ A3 1:10000



Flood Hazard Overlay Map - FC - FH - 34



Development Constraints

- Area affected by 1% AEP flood event
- Area affected by 0.2% AEP flood event

Cadastre

- Local Government Boundary
- Cadastre - June 2016 (Sourced DNRM)
- Suburb or Locality
- Waterway or Waterbody

Flood Hazard Overlay data was supplied by Mackay Regional Council Flood Studies on the Pioneer River, Goosepond Creek and McCrearys Creek South in the Mackay and Walkerston urban areas. The flood hazard overlay mapping does not identify all flood hazards and is to be used as a guide only for planning purposes. Always check with Council about whether there is a flood study available for a particular area of interest. The Flood and coastal hazard overlay code is considered to be relevant in areas not covered by the overlay but where developments are below the Defined Flood Event (DFE) or Minimum Floor Levels.

While every care is taken to ensure the accuracy of this product Mackay Regional Council makes no representations or warranties about the accuracy, reliability, completeness or suitability for any particular purpose and disclaims all responsibility and all liability (including without limitation, liability in negligence) or all expenses, losses, damages (including indirect or consequential damage) and costs you may incur as a result of this product being inaccurate or incomplete in any way or for any reason.

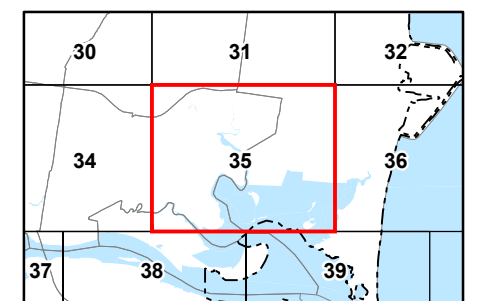

© Copyright Mackay Regional Council 2017

Gazetted Date: 30 June 2017

QPP Version 4.0

Geocentric Datum of Australia 1994 (GDA94)

Approx Scale @ A3 1:10000



Flood Hazard Overlay Map - FC - FH - 35



Development Constraints

- Area affected by 1% AEP flood event
- Area affected by 0.2% AEP flood event

Cadastral

- Local Government Boundary
- Cadastre - June 2016 (Sourced DNRM)
- Suburb or Locality
- Waterway or Waterbody

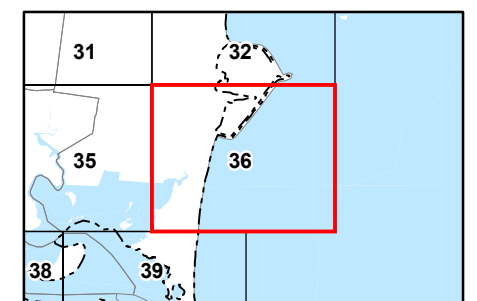
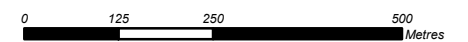
Flood Hazard Overlay data was supplied by Mackay Regional Council Flood Studies on the Pioneer River, Goosepond Creek and McCrearys Creek South in the Mackay and Walkerston urban areas. The flood hazard overlay mapping does not identify all flood hazards and is to be used as a guide only for planning purposes. Always check with Council about whether there is a flood study available for a particular area of interest. The Flood and coastal hazard overlay code is considered to be relevant in areas not covered by the overlay but where developments are below the Defined Flood Event (DFE) or Minimum Floor Levels.

While every care is taken to ensure the accuracy of this product Mackay Regional Council makes no representations or warranties about the accuracy, reliability, completeness or suitability for any particular purpose and disclaims all responsibility and all liability (including without limitation, liability in negligence) or all expenses, losses, damages (including indirect or consequential damage) and costs you may incur as a result of this product being inaccurate or incomplete in any way or for any reason.

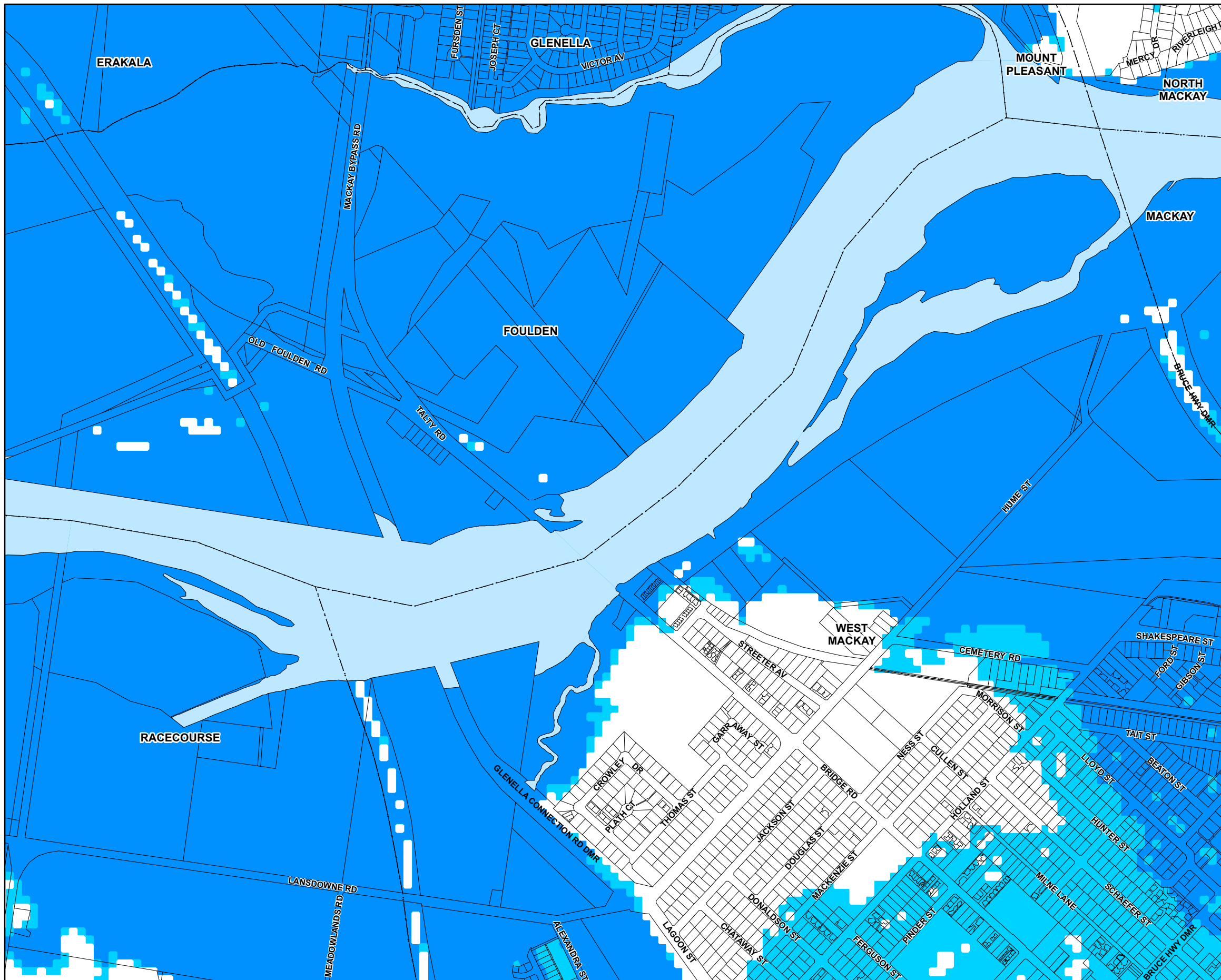
© Copyright Mackay Regional Council 2017
Gazettal Date: 30 June 2017

QPP Version 4.0
Geocentric Datum of Australia 1994 (GDA94)

Approx Scale @ A3 1:10000



Flood Hazard Overlay Map - FC - FH - 36



Development Constraints

- Area affected by 1% AEP flood event
- Area affected by 0.2% AEP flood event

Cadastre

- Local Government Boundary
- Cadastre - June 2016 (Sourced DNRM)
- Suburb or Locality
- Waterway or Waterbody

Flood Hazard Overlay data was supplied by Mackay Regional Council Flood Studies on the Pioneer River, Goosepond Creek and McCrearys Creek South in the Mackay and Walkerston urban areas. The flood hazard overlay mapping does not identify all flood hazards and is to be used as a guide only for planning purposes. Always check with Council about whether there is a flood study available for a particular area of interest. The Flood and coastal hazard overlay code is considered to be relevant in areas not covered by the overlay but where developments are below the Defined Flood Event (DFE) or Minimum Floor Levels.

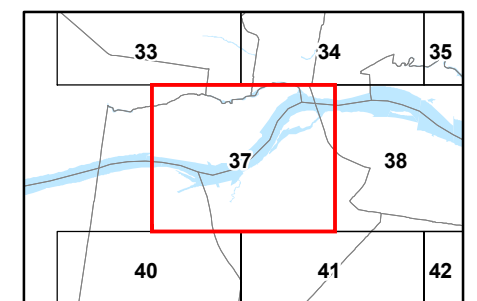
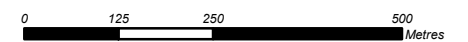
While every care is taken to ensure the accuracy of this product Mackay Regional Council makes no representations or warranties about the accuracy, reliability, completeness or suitability for any particular purpose and disclaims all responsibility and all liability (including without limitation, liability in negligence) or all expenses, losses, damages (including indirect or consequential damage) and costs you may incur as a result of this product being inaccurate or incomplete in any way or for any reason.

© Copyright Mackay Regional Council 2017
Gazettal Date: 30 June 2017

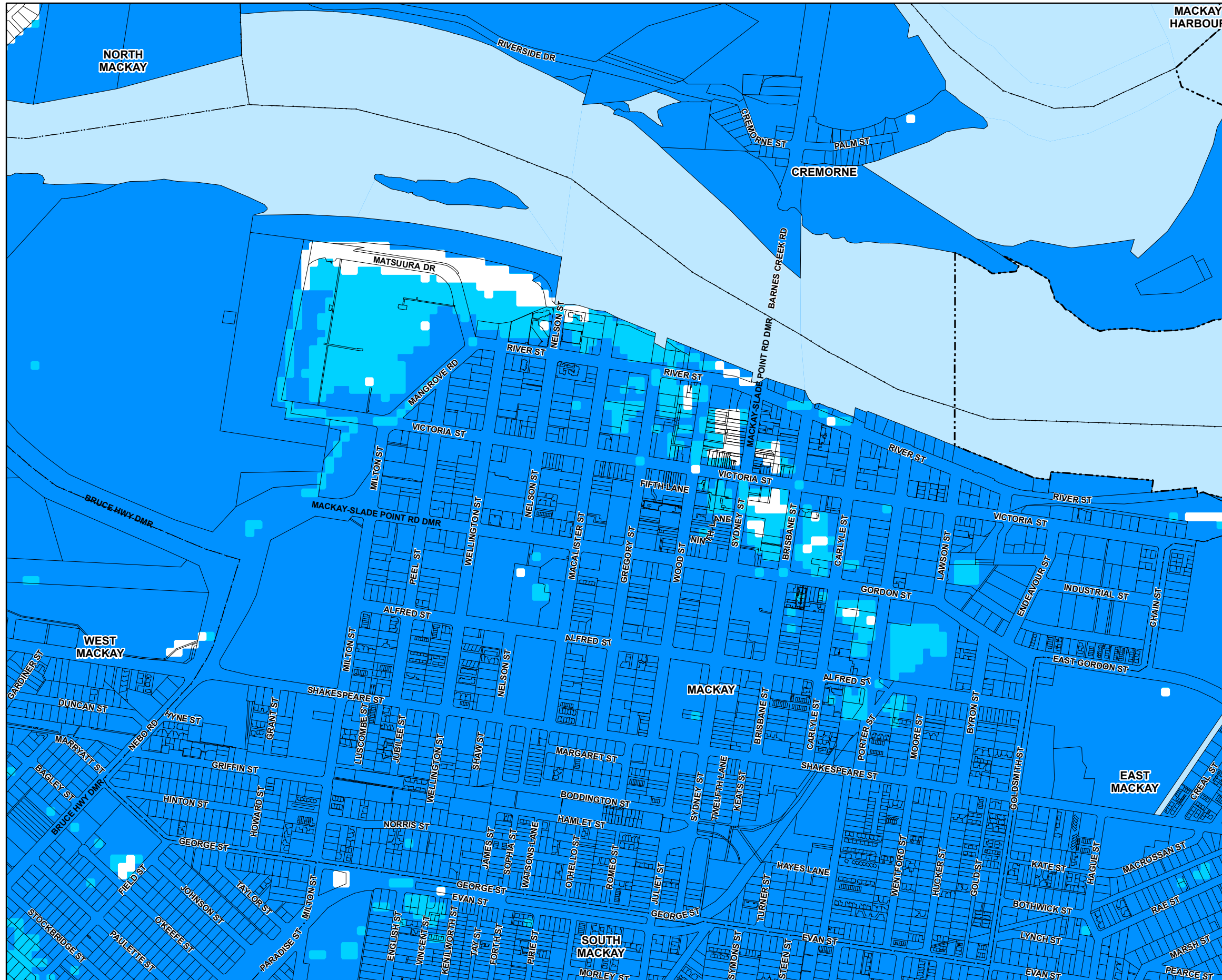
QPP Version 4.0

Geocentric Datum of Australia 1994 (GDA94)

Approx Scale @ A3 1:10000



Flood Hazard Overlay Map - FC - FH - 37



Development Constraints

- Area affected by 1% AEP flood event
- Area affected by 0.2% AEP flood event

Cadastre

- Local Government Boundary
- Cadastre - June 2016 (Sourced DNRM)
- Suburb or Locality
- Waterway or Waterbody

Flood Hazard Overlay data was supplied by Mackay Regional Council Flood Studies on the Pioneer River, Goosepond Creek and McCrearys Creek South in the Mackay and Walkerston urban areas. The flood hazard overlay mapping does not identify all flood hazards and is to be used as a guide only for planning purposes. Always check with Council about whether there is a flood study available for a particular area of interest. The Flood and coastal hazard overlay code is considered to be relevant in areas not covered by the overlay but where developments are below the Defined Flood Event (DFE) or Minimum Floor Levels.

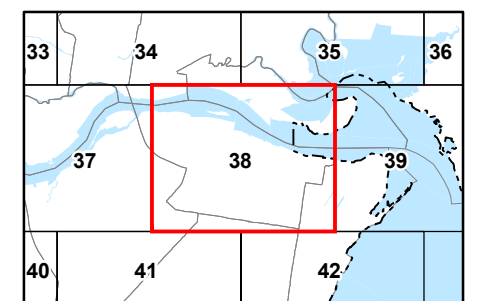
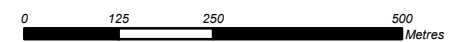
While every care is taken to ensure the accuracy of this product Mackay Regional Council makes no representations or warranties about the accuracy, reliability, completeness or suitability for any particular purpose and disclaims all responsibility and all liability (including without limitation, liability in negligence) or all expenses, losses, damages (including indirect or consequential damage) and costs you may incur as a result of this product being inaccurate or incomplete in any way or for any reason.

© Copyright Mackay Regional Council 2017
Gazetted Date: 30 June 2017

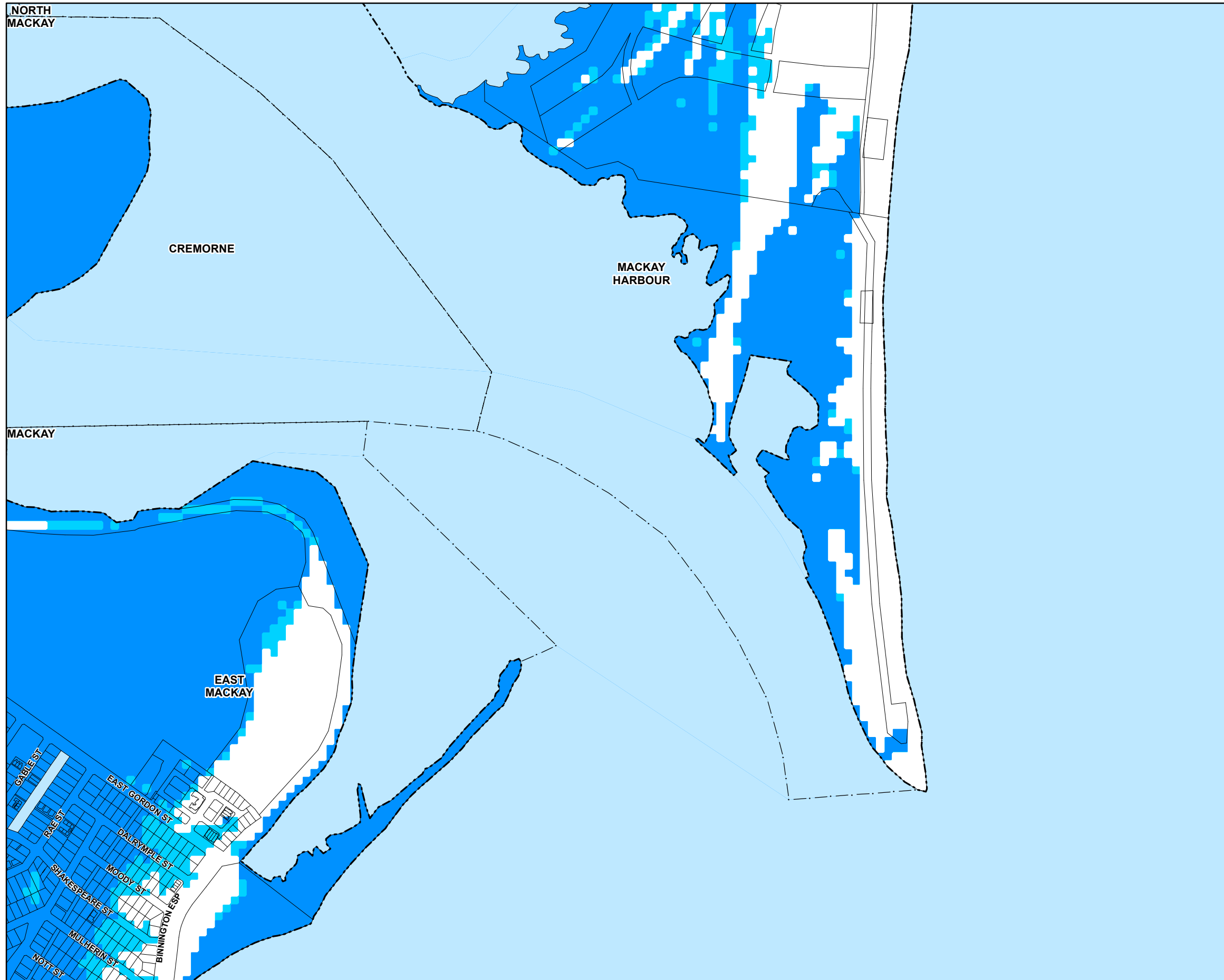
QPP Version 4.0

Geocentric Datum of Australia 1994 (GDA94)

Approx Scale @ A3 1:10000



Flood Hazard Overlay Map - FC - FH - 38



Development Constraints

- Area affected by 1% AEP flood event
- Area affected by 0.2% AEP flood event

Cadastre

- Local Government Boundary
- Cadastre - June 2016 (Sourced DNRM)
- Suburb or Locality
- Waterway or Waterbody

Flood Hazard Overlay data was supplied by Mackay Regional Council Flood Studies on the Pioneer River, Goosepond Creek and McCrearys Creek South in the Mackay and Walkerston urban areas. The flood hazard overlay mapping does not identify all flood hazards and is to be used as a guide only for planning purposes. Always check with Council about whether there is a flood study available for a particular area of interest. The Flood and coastal hazard overlay code is considered to be relevant in areas not covered by the overlay but where developments are below the Defined Flood Event (DFE) or Minimum Floor Levels.

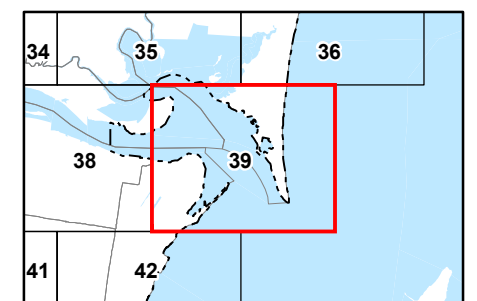
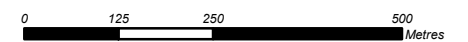
While every care is taken to ensure the accuracy of this product Mackay Regional Council makes no representations or warranties about the accuracy, reliability, completeness or suitability for any particular purpose and disclaims all responsibility and all liability (including without limitation, liability in negligence) or all expenses, losses, damages (including indirect or consequential damage) and costs you may incur as a result of this product being inaccurate or incomplete in any way or for any reason.

© Copyright Mackay Regional Council 2017
Gazettal Date: 30 June 2017

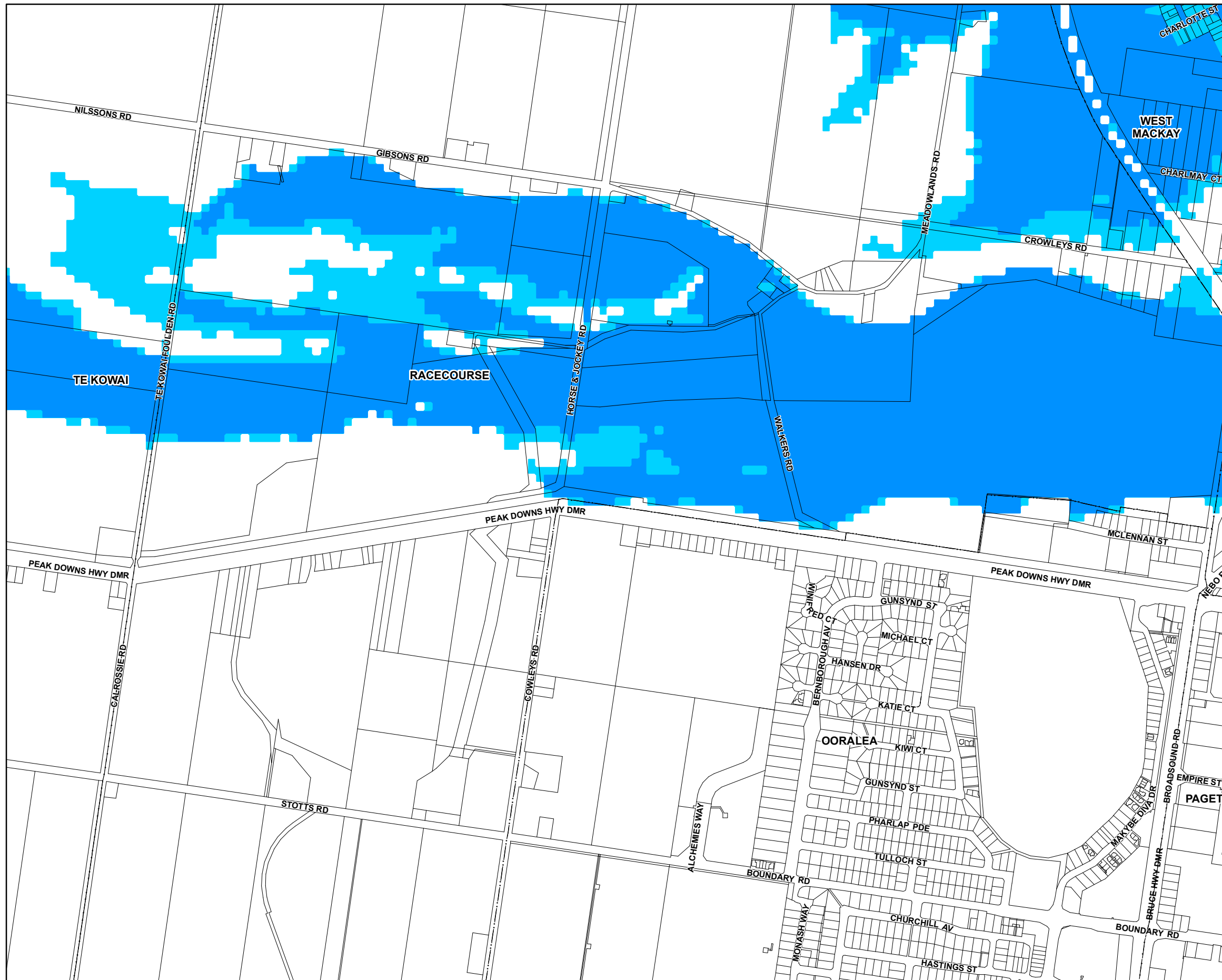
QPP Version 4.0

Geocentric Datum of Australia 1994 (GDA94)

Approx Scale @ A3 1:10000



Flood Hazard Overlay Map - FC - FH - 39



Development Constraints

- Area affected by 1% AEP flood event
- Area affected by 0.2% AEP flood event

Cadastre

- Local Government Boundary
- Cadastre - June 2016 (Sourced DNRM)
- Suburb or Locality
- Waterway or Waterbody

Flood Hazard Overlay data was supplied by Mackay Regional Council Flood Studies on the Pioneer River, Goosepond Creek and McCreedys Creek South in the Mackay and Walkerston urban areas. The flood hazard overlay mapping does not identify all flood hazards and is to be used as a guide only for planning purposes. Always check with Council about whether there is a flood study available for a particular area of interest. The Flood and coastal hazard overlay code is considered to be relevant in areas not covered by the overlay but where developments are below the Defined Flood Event (DFE) or Minimum Floor Levels.

While every care is taken to ensure the accuracy of this product Mackay Regional Council makes no representations or warranties about the accuracy, reliability, completeness or suitability for any particular purpose and disclaims all responsibility and all liability (including without limitation, liability in negligence) or all expenses, losses, damages (including indirect or consequential damage) and costs you may incur as a result of this product being inaccurate or incomplete in any way or for any reason.

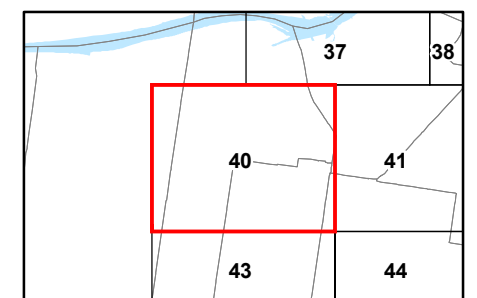

© Copyright Mackay Regional Council 2017

Gazettal Date: 30 June 2017

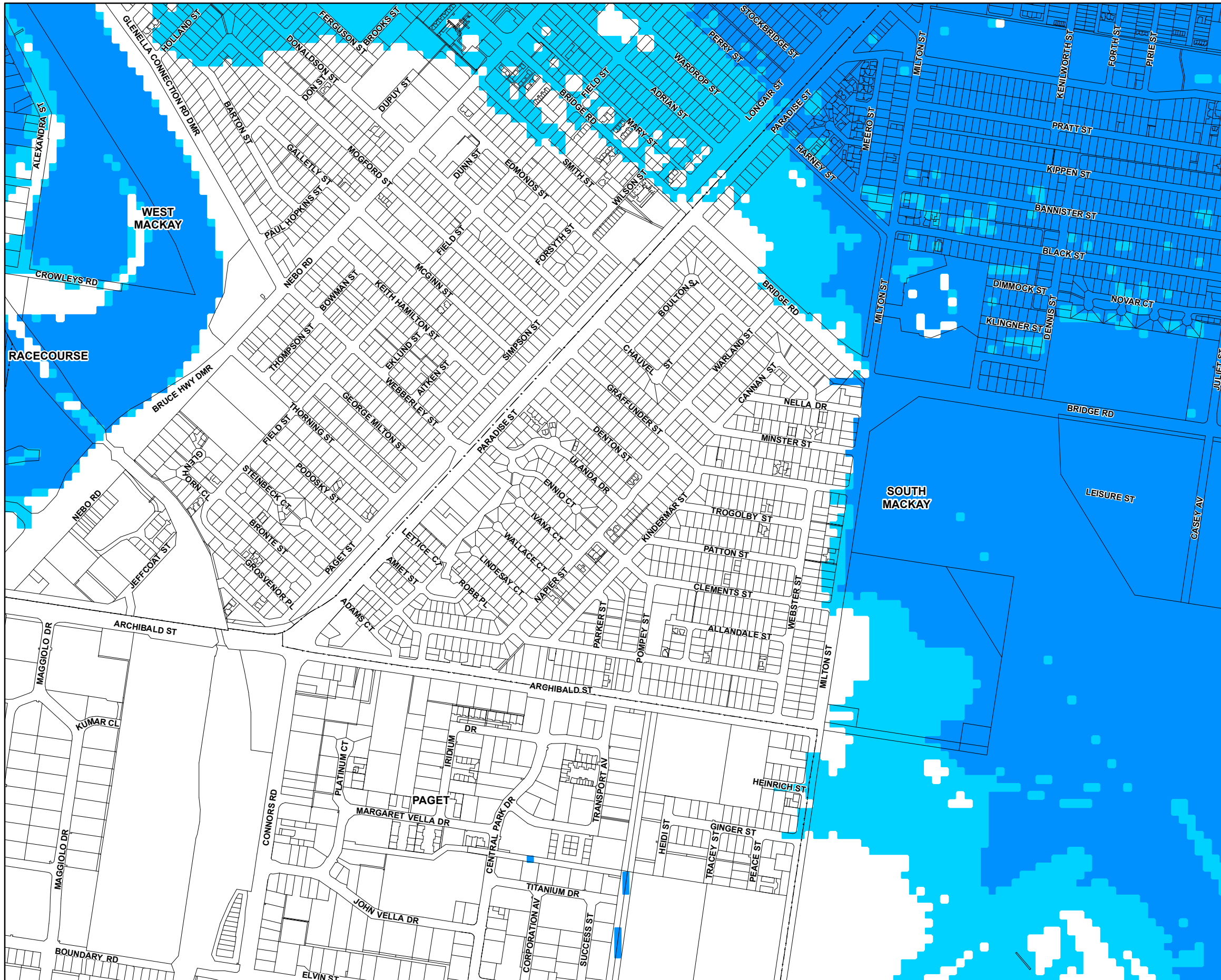
QPP Version 4.0

Geocentric Datum of Australia 1994 (GDA94)

Approx Scale @ A3 1:10000



Flood Hazard Overlay Map - FC - FH - 40



Development Constraints

- Area affected by 1% AEP flood event
- Area affected by 0.2% AEP flood event

Cadastre

- Local Government Boundary
- Cadastre - June 2016 (Sourced DNRM)
- Suburb or Locality
- Waterway or Waterbody

Flood Hazard Overlay data was supplied by Mackay Regional Council Flood Studies on the Pioneer River, Goosepond Creek and McCreedy's Creek South in the Mackay and Walkerston urban areas. The flood hazard overlay mapping does not identify all flood hazards and is to be used as a guide only for planning purposes. Always check with Council about whether there is a flood study available for a particular area of interest. The Flood and coastal hazard overlay code is considered to be relevant in areas not covered by the overlay but where developments are below the Defined Flood Event (DFE) or Minimum Floor Levels.

While every care is taken to ensure the accuracy of this product Mackay Regional Council makes no representations or warranties about the accuracy, reliability, completeness or suitability for any particular purpose and disclaims all responsibility and all liability (including without limitation, liability in negligence) or all expenses, losses, damages (including indirect or consequential damage) and costs you may incur as a result of this product being inaccurate or incomplete in any way or for any reason.

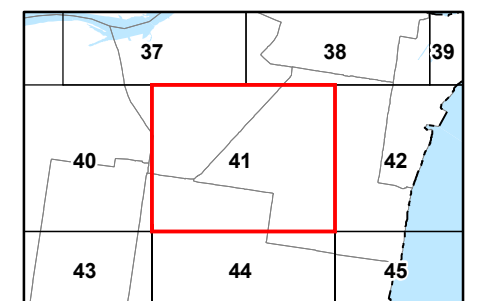
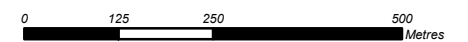
© Copyright Mackay Regional Council 2017

Gazetted Date: 30 June 2017

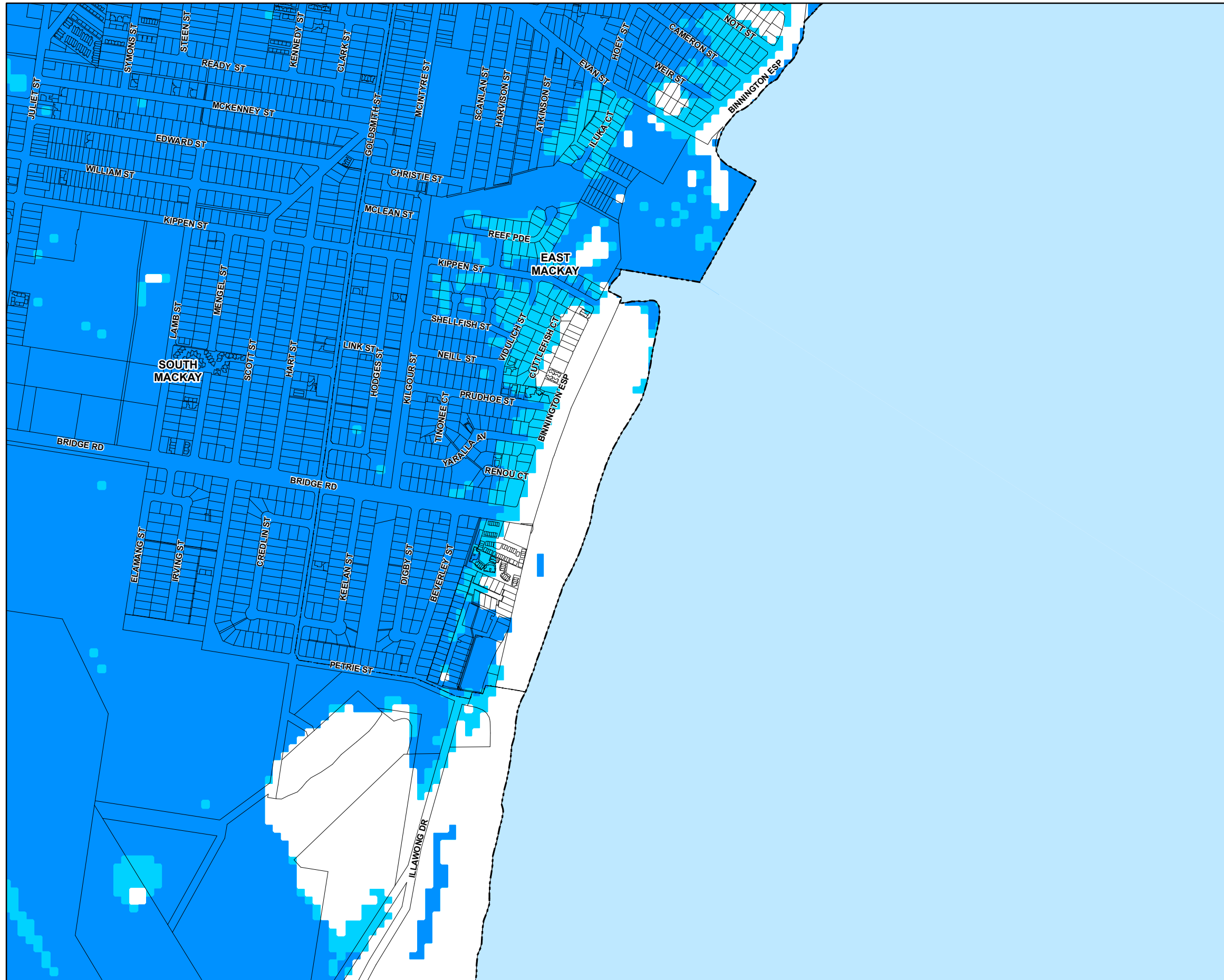
QPP Version 4.0

Geocentric Datum of Australia 1994 (GDA94)

Approx Scale @ A3 1:10000



Flood Hazard Overlay Map - FC - FH - 41



Development Constraints

- Area affected by 1% AEP flood event
- Area affected by 0.2% AEP flood event

Cadastre

- Local Government Boundary
- Cadastre - June 2016 (Sourced DNRM)
- Suburb or Locality
- Waterway or Waterbody

Flood Hazard Overlay data was supplied by Mackay Regional Council Flood Studies on the Pioneer River, Goosepond Creek and McCrearys Creek South in the Mackay and Walkerston urban areas. The flood hazard overlay mapping does not identify all flood hazards and is to be used as a guide only for planning purposes. Always check with Council about whether there is a flood study available for a particular area of interest. The Flood and coastal hazard overlay code is considered to be relevant in areas not covered by the overlay but where developments are below the Defined Flood Event (DFE) or Minimum Floor Levels.

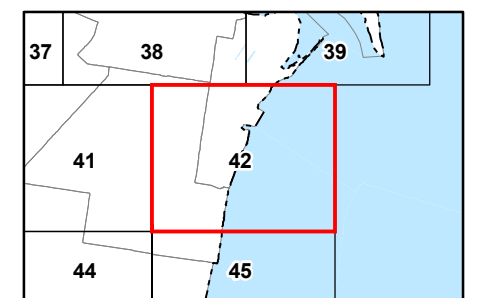
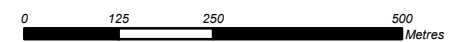
While every care is taken to ensure the accuracy of this product Mackay Regional Council makes no representations or warranties about the accuracy, reliability, completeness or suitability for any particular purpose and disclaims all responsibility and all liability (including without limitation, liability in negligence) or all expenses, losses, damages (including indirect or consequential damage) and costs you may incur as a result of this product being inaccurate or incomplete in any way or for any reason.

© Copyright Mackay Regional Council 2017
Gazettal Date: 30 June 2017

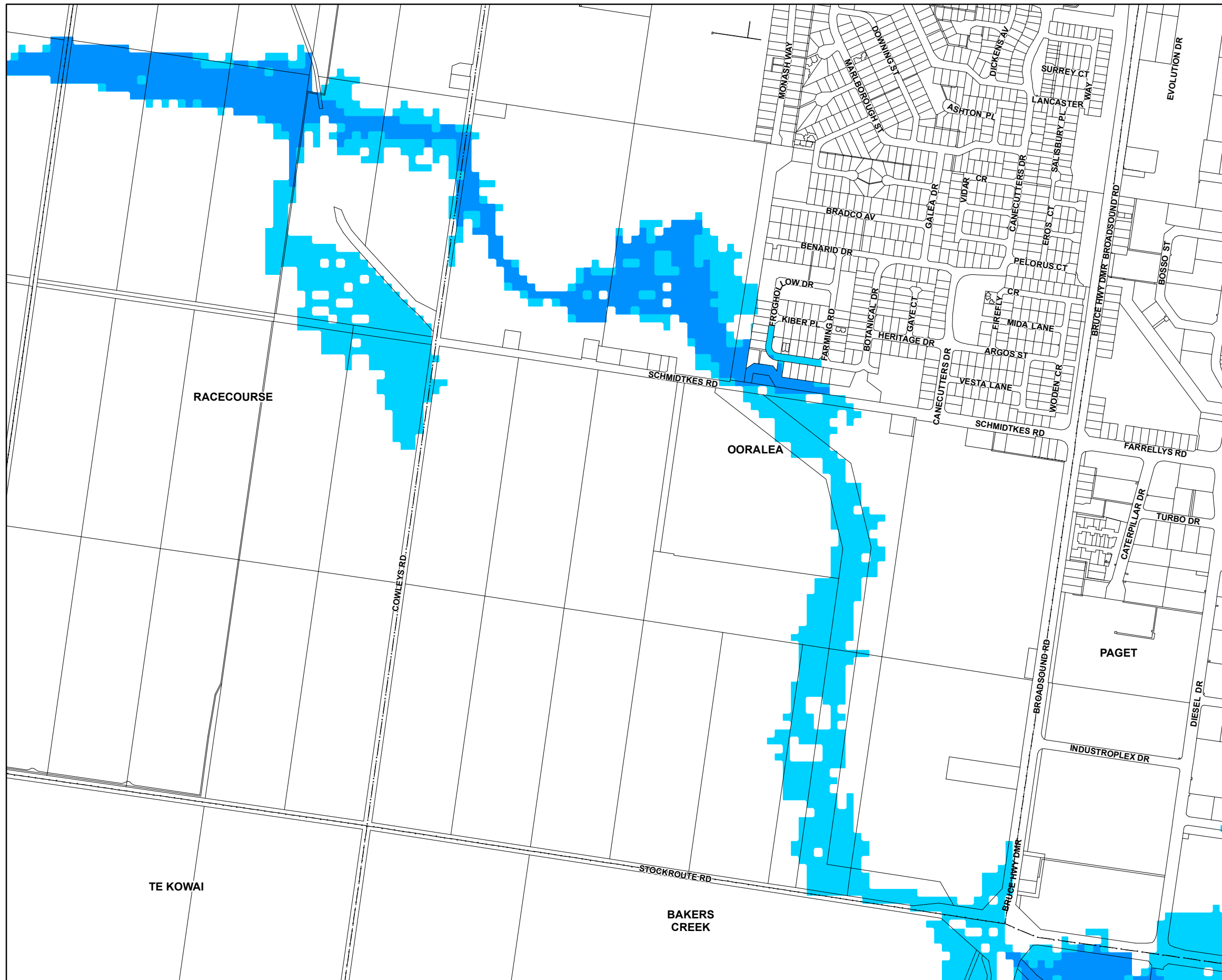
QPP Version 4.0

Geocentric Datum of Australia 1994 (GDA94)

Approx Scale @ A3 1:10000



Flood Hazard Overlay Map - FC - FH - 42



Development Constraints

- Area affected by 1% AEP flood event
- Area affected by 0.2% AEP flood event

Cadastre

- Local Government Boundary
- Cadastre - June 2016 (Sourced DNRM)
- Suburb or Locality
- Waterway or Waterbody

Flood Hazard Overlay data was supplied by Mackay Regional Council Flood Studies on the Pioneer River, Goosepond Creek and McCreadays Creek South in the Mackay and Walkerston urban areas. The flood hazard overlay mapping does not identify all flood hazards and is to be used as a guide only for planning purposes. Always check with Council about whether there is a flood study available for a particular area of interest. The Flood and coastal hazard overlay code is considered to be relevant in areas not covered by the overlay but where developments are below the Defined Flood Event (DFE) or Minimum Floor Levels.

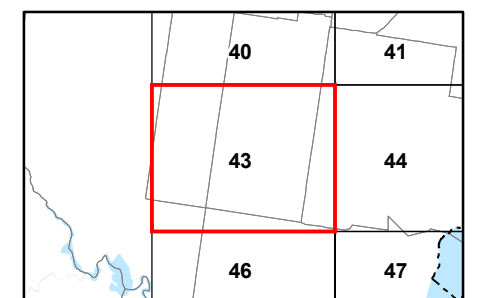
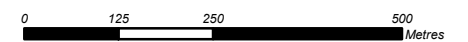
While every care is taken to ensure the accuracy of this product Mackay Regional Council makes no representations or warranties about the accuracy, reliability, completeness or suitability for any particular purpose and disclaims all responsibility and all liability (including without limitation, liability in negligence) or all expenses, losses, damages (including indirect or consequential damage) and costs you may incur as a result of this product being inaccurate or incomplete in any way or for any reason.

© Copyright Mackay Regional Council 2017
Gazetted Date: 30 June 2017

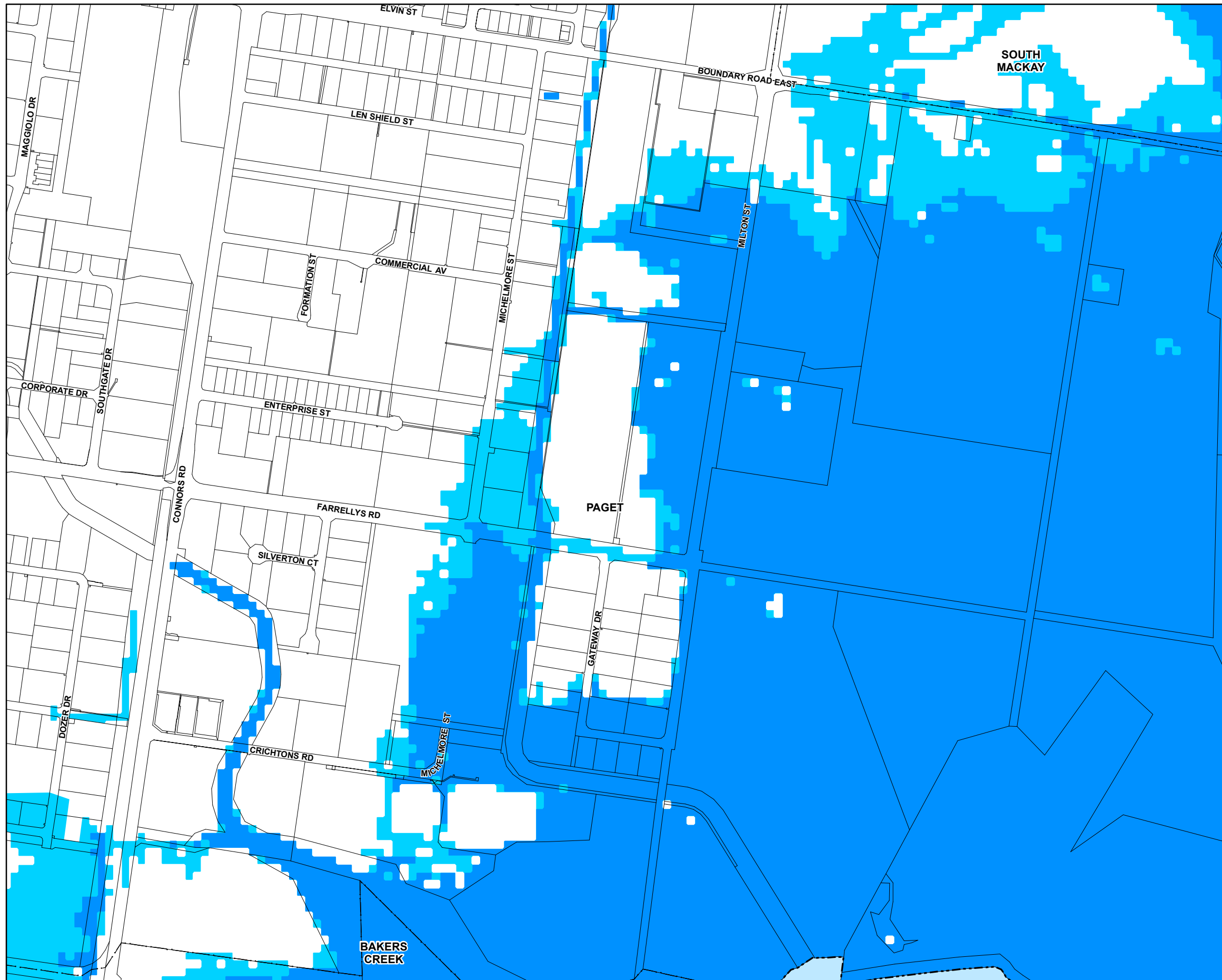
QPP Version 4.0

Geocentric Datum of Australia 1994 (GDA94)

Approx Scale @ A3 1:10000



Flood Hazard Overlay Map - FC - FH - 43



Development Constraints

- Area affected by 1% AEP flood event
- Area affected by 0.2% AEP flood event

Cadastre

- Local Government Boundary
- Cadastre - June 2016 (Sourced DNRM)
- Suburb or Locality
- Waterway or Waterbody

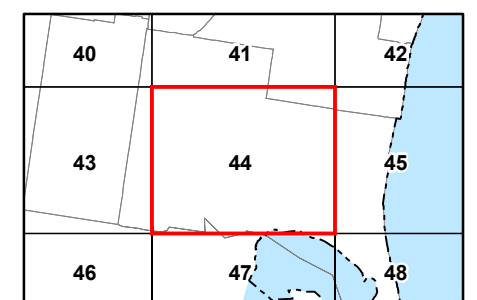

Flood Hazard Overlay data was supplied by Mackay Regional Council Flood Studies on the Pioneer River, Goosepond Creek and McCrearys Creek South in the Mackay and Walkerston urban areas. The flood hazard overlay mapping does not identify all flood hazards and is to be used as a guide only for planning purposes. Always check with Council about whether there is a flood study available for a particular area of interest. The Flood and coastal hazard overlay code is considered to be relevant in areas not covered by the overlay but where developments are below the Defined Flood Event (DFE) or Minimum Floor Levels.

While every care is taken to ensure the accuracy of this product Mackay Regional Council makes no representations or warranties about the accuracy, reliability, completeness or suitability for any particular purpose and disclaims all responsibility and all liability (including without limitation, liability in negligence) or all expenses, losses, damages (including indirect or consequential damage) and costs you may incur as a result of this product being inaccurate or incomplete in any way or for any reason.

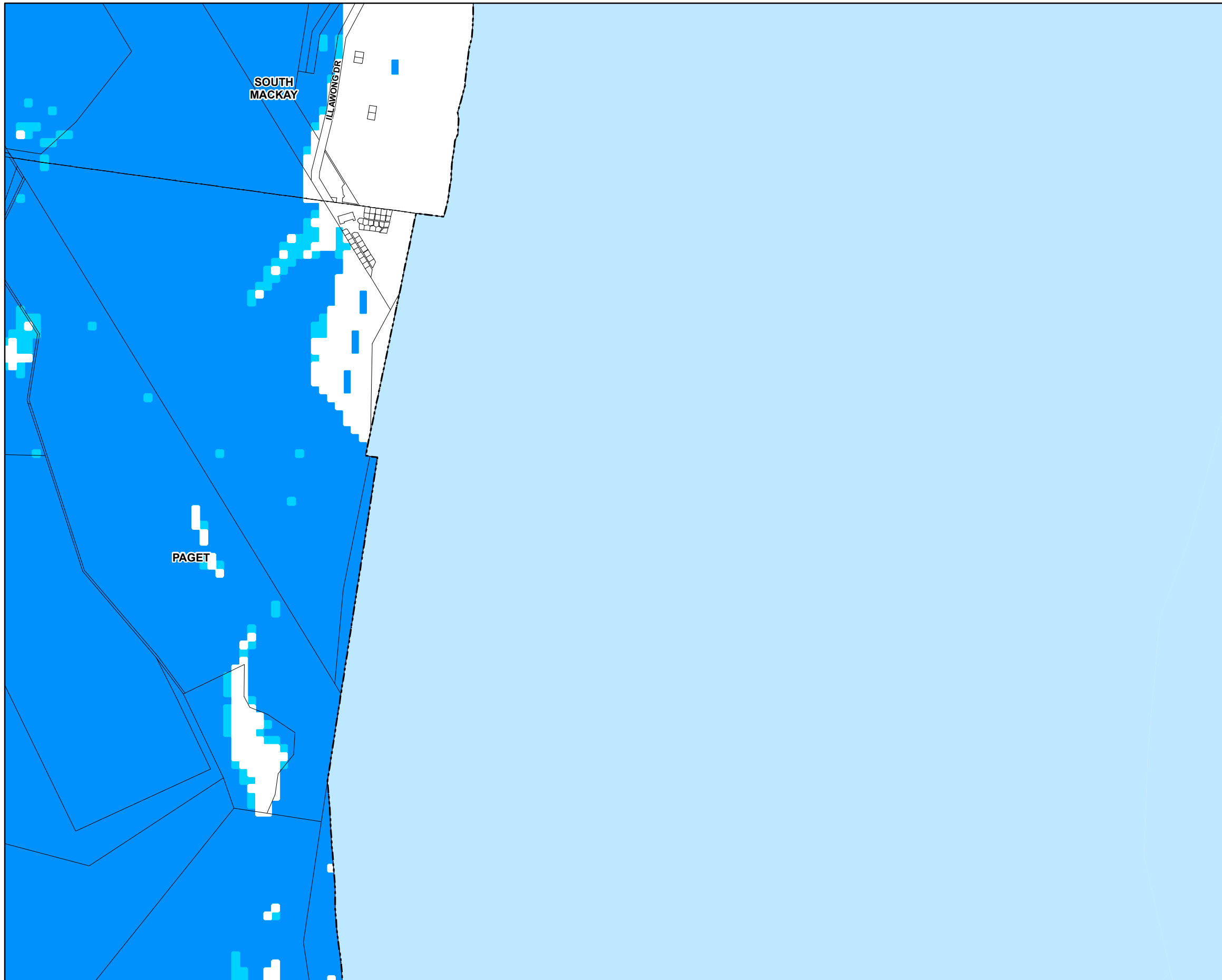
© Copyright Mackay Regional Council 2017
Gazettal Date: 30 June 2017

QPP Version 4.0
Geocentric Datum of Australia 1994 (GDA94)

Approx Scale @ A3 1:10000



Flood Hazard Overlay Map - FC - FH - 44



Development Constraints

- Area affected by 1% AEP flood event
- Area affected by 0.2% AEP flood event

Cadastre

- Local Government Boundary
- Cadastre - June 2016 (Sourced DNRM)
- Suburb or Locality
- Waterway or Waterbody

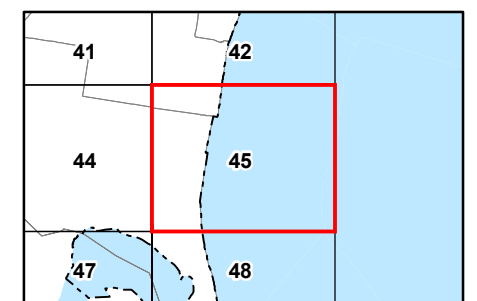
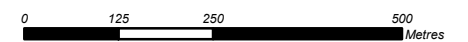
Flood Hazard Overlay data was supplied by Mackay Regional Council Flood Studies on the Pioneer River, Goosepond Creek and McCrearys Creek South in the Mackay and Walkerston urban areas. The flood hazard overlay mapping does not identify all flood hazards and is to be used as a guide only for planning purposes. Always check with Council about whether there is a flood study available for a particular area of interest. The Flood and coastal hazard overlay code is considered to be relevant in areas not covered by the overlay but where developments are below the Defined Flood Event (DFE) or Minimum Floor Levels.

While every care is taken to ensure the accuracy of this product Mackay Regional Council makes no representations or warranties about the accuracy, reliability, completeness or suitability for any particular purpose and disclaims all responsibility and all liability (including without limitation, liability in negligence) or all expenses, losses, damages (including indirect or consequential damage) and costs you may incur as a result of this product being inaccurate or incomplete in any way or for any reason.

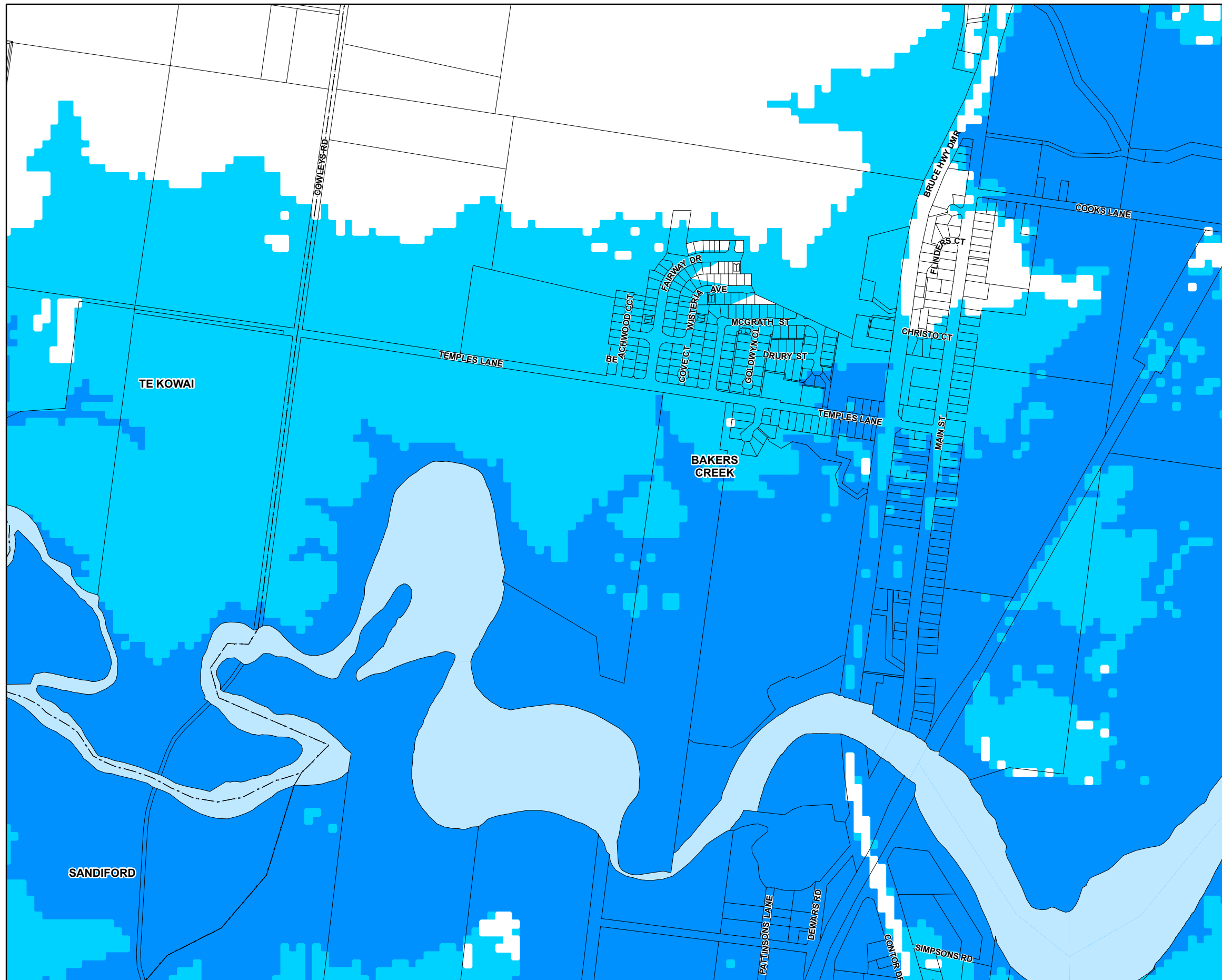
© Copyright Mackay Regional Council 2017
Gazettal Date: 30 June 2017

QPP Version 4.0
Geocentric Datum of Australia 1994 (GDA94)

Approx Scale @ A3 1:10000



Flood Hazard Overlay Map - FC - FH - 45



Development Constraints

- Area affected by 1% AEP flood event
- Area affected by 0.2% AEP flood event

Cadastre

- Local Government Boundary
- Cadastre - June 2016 (Sourced DNRM)
- Suburb or Locality
- Waterway or Waterbody

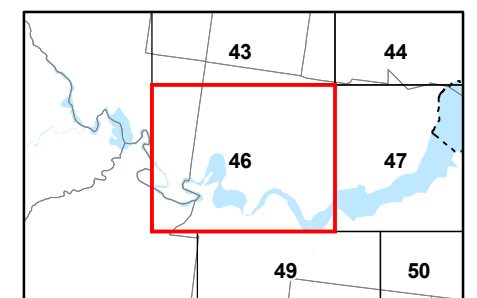

Flood Hazard Overlay data was supplied by Mackay Regional Council Flood Studies on the Pioneer River, Goosepond Creek and McCreedy's Creek South in the Mackay and Walkerston urban areas. The flood hazard overlay mapping does not identify all flood hazards and is to be used as a guide only for planning purposes. Always check with Council about whether there is a flood study available for a particular area of interest. The Flood and coastal hazard overlay code is considered to be relevant in areas not covered by the overlay but where developments are below the Defined Flood Event (DFE) or Minimum Floor Levels.

While every care is taken to ensure the accuracy of this product Mackay Regional Council makes no representations or warranties about the accuracy, reliability, completeness or suitability for any particular purpose and disclaims all responsibility and all liability (including without limitation, liability in negligence) or all expenses, losses, damages (including indirect or consequential damage) and costs you may incur as a result of this product being inaccurate or incomplete in any way or for any reason.

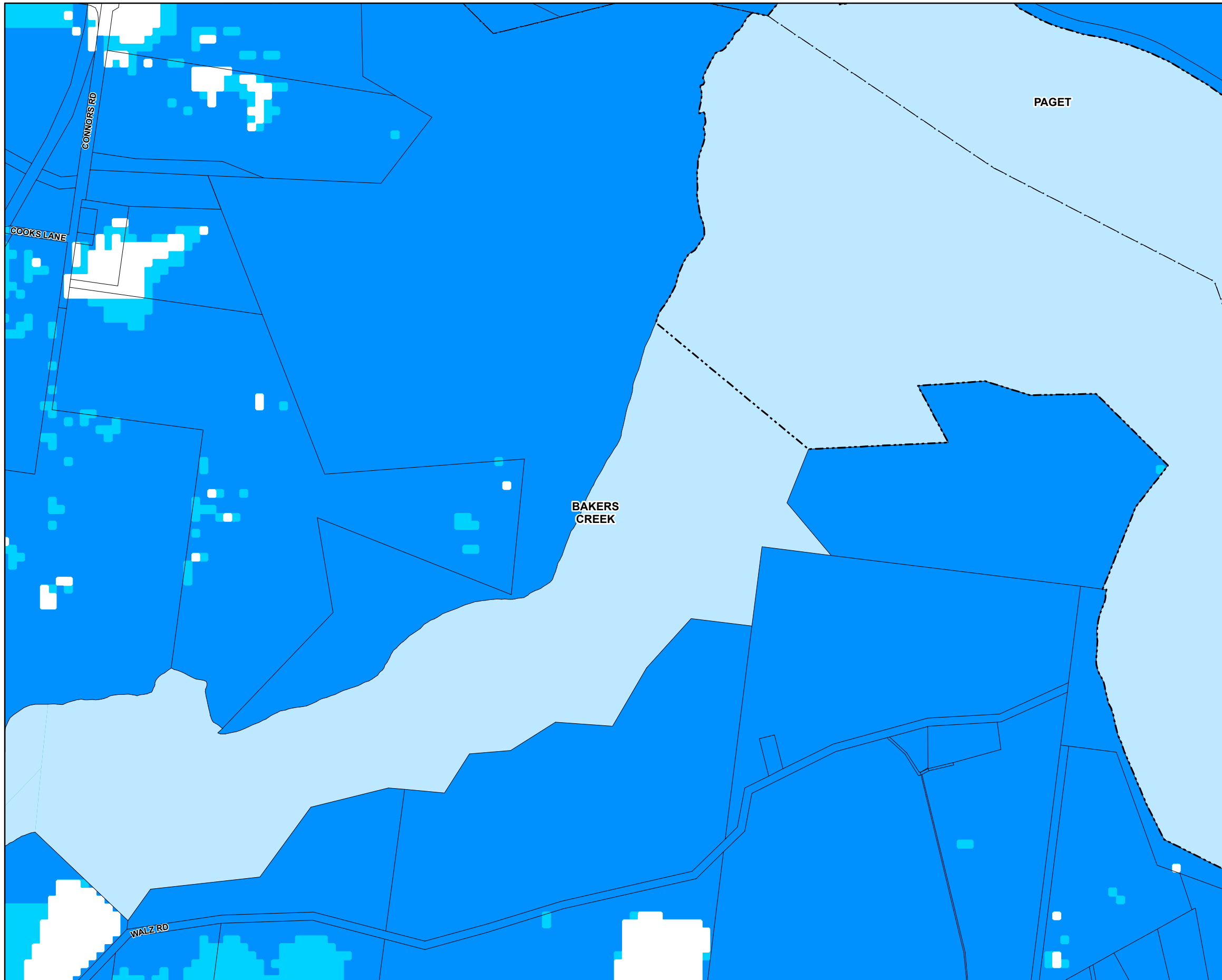
© Copyright Mackay Regional Council 2017
Gazettal Date: 30 June 2017

QPP Version 4.0
Geocentric Datum of Australia 1994 (GDA94)

Approx Scale @ A3 1:10000



Flood Hazard Overlay Map - FC - FH - 46



Development Constraints

- Area affected by 1% AEP flood event
- Area affected by 0.2% AEP flood event

Cadastre

- Local Government Boundary
- Cadastre - June 2016 (Sourced DNRM)
- Suburb or Locality
- Waterway or Waterbody

Flood Hazard Overlay data was supplied by Mackay Regional Council Flood Studies on the Pioneer River, Goosepond Creek and McCrearys Creek South in the Mackay and Walkerston urban areas. The flood hazard overlay mapping does not identify all flood hazards and is to be used as a guide only for planning purposes. Always check with Council about whether there is a flood study available for a particular area of interest. The Flood and coastal hazard overlay code is considered to be relevant in areas not covered by the overlay but where developments are below the Defined Flood Event (DFE) or Minimum Floor Levels.

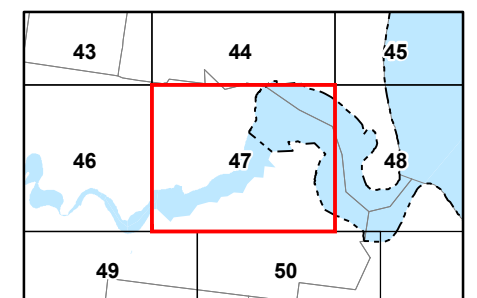
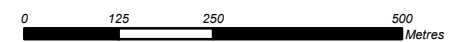
While every care is taken to ensure the accuracy of this product Mackay Regional Council makes no representations or warranties about the accuracy, reliability, completeness or suitability for any particular purpose and disclaims all responsibility and all liability (including without limitation, liability in negligence) or all expenses, losses, damages (including indirect or consequential damage) and costs you may incur as a result of this product being inaccurate or incomplete in any way or for any reason.

© Copyright Mackay Regional Council 2017
Gazettal Date: 30 June 2017

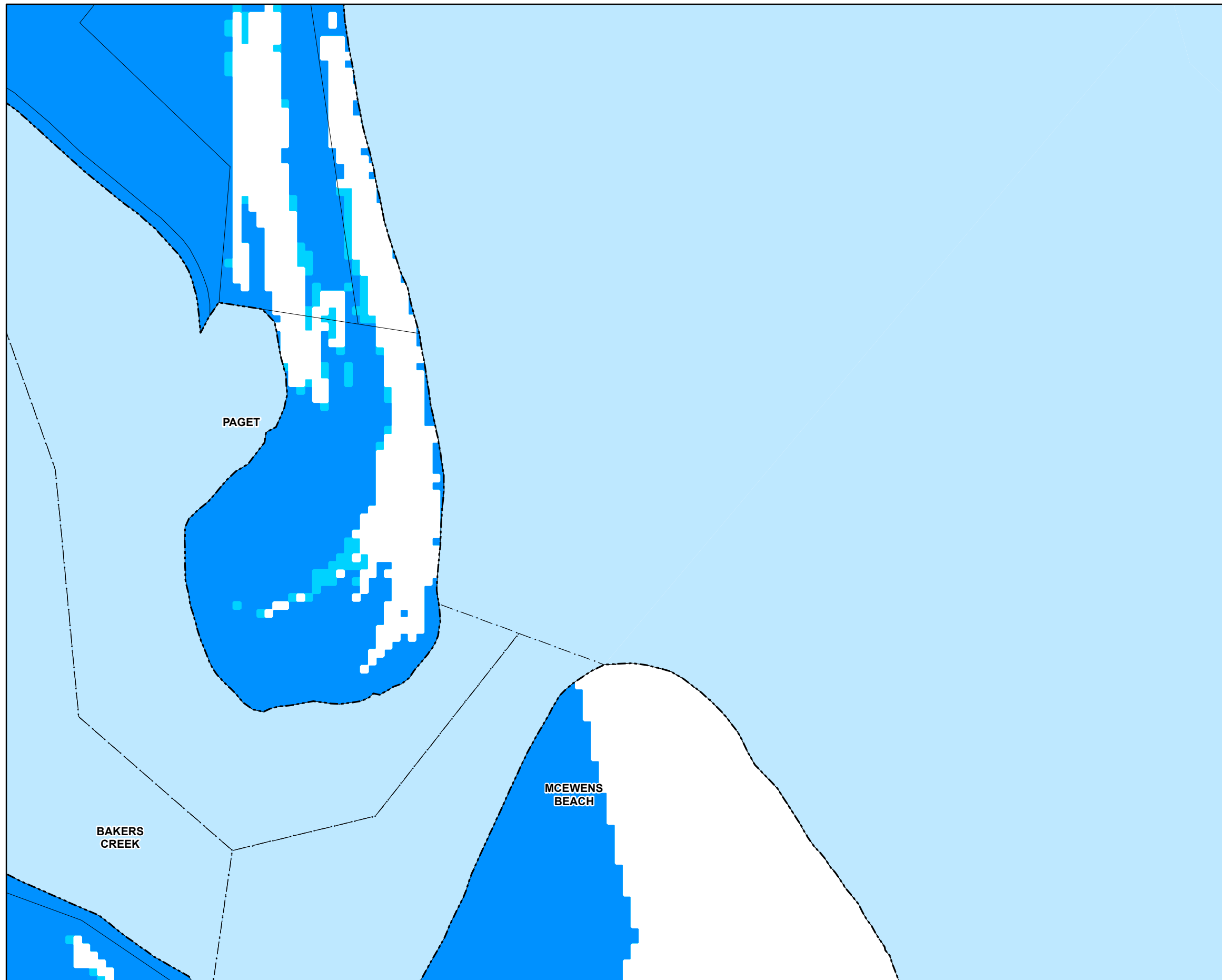
QPP Version 4.0

Geocentric Datum of Australia 1994 (GDA94)

Approx Scale @ A3 1:10000



Flood Hazard Overlay Map - FC - FH - 47



Development Constraints

- Area affected by 1% AEP flood event
- Area affected by 0.2% AEP flood event

Cadastre

- Local Government Boundary
- Cadastre - June 2016 (Sourced DNRM)
- Suburb or Locality
- Waterway or Waterbody

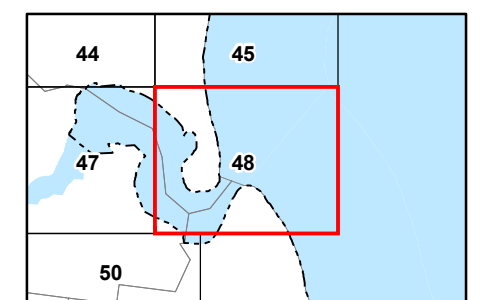
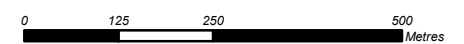
Flood Hazard Overlay data was supplied by Mackay Regional Council Flood Studies on the Pioneer River, Goosepond Creek and McCrearys Creek South in the Mackay and Walkerston urban areas. The flood hazard overlay mapping does not identify all flood hazards and is to be used as a guide only for planning purposes. Always check with Council about whether there is a flood study available for a particular area of interest. The Flood and coastal hazard overlay code is considered to be relevant in areas not covered by the overlay but where developments are below the Defined Flood Event (DFE) or Minimum Floor Levels.

While every care is taken to ensure the accuracy of this product Mackay Regional Council makes no representations or warranties about the accuracy, reliability, completeness or suitability for any particular purpose and disclaims all responsibility and all liability (including without limitation, liability in negligence) or all expenses, losses, damages (including indirect or consequential damage) and costs you may incur as a result of this product being inaccurate or incomplete in any way or for any reason.

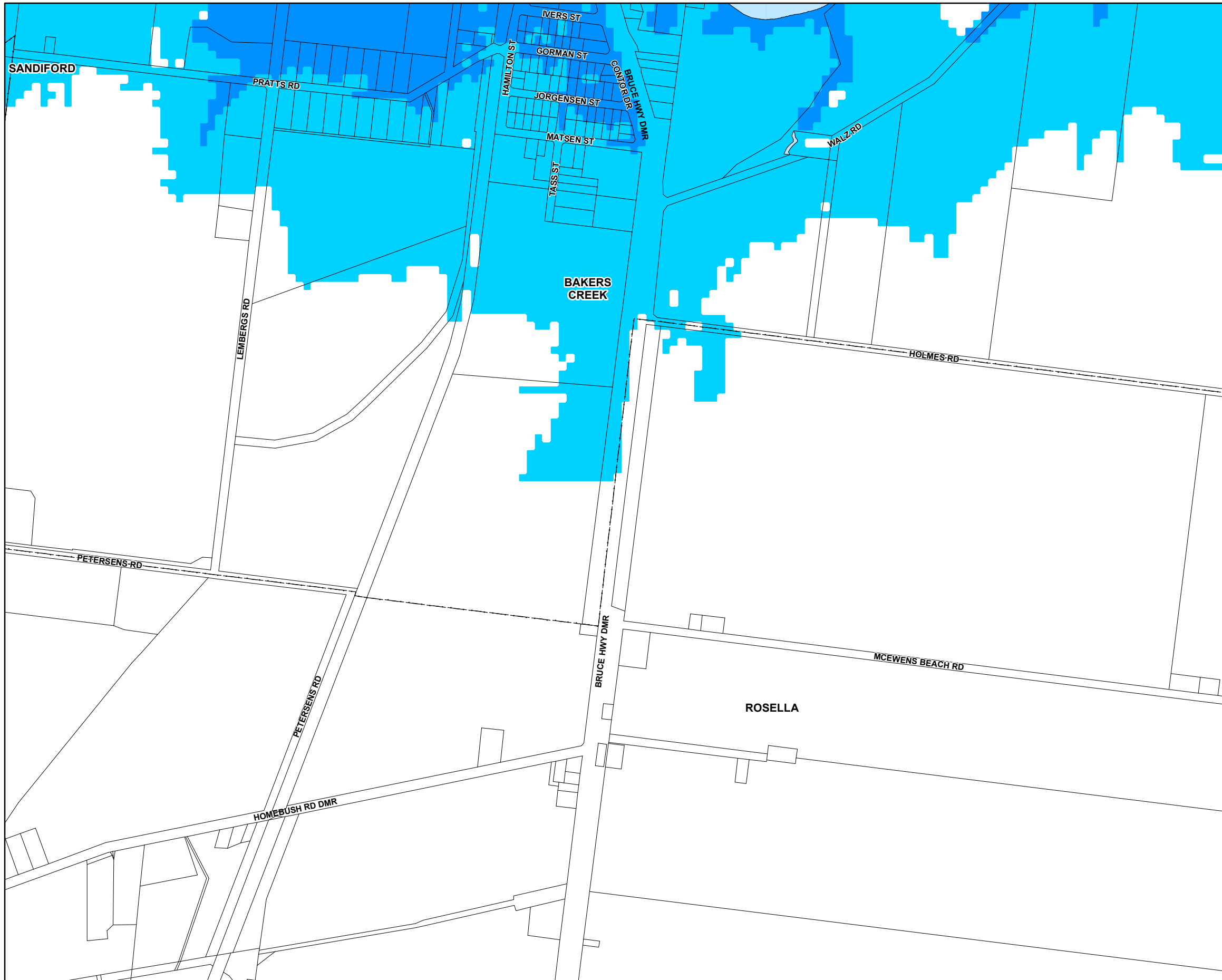
© Copyright Mackay Regional Council 2017
Gazettal Date: 30 June 2017
QPP Version 4.0

Geocentric Datum of Australia 1994 (GDA94)

Approx Scale @ A3 1:10000



Flood Hazard Overlay Map - FC - FH - 48



Development Constraints

- Area affected by 1% AEP flood event
- Area affected by 0.2% AEP flood event

Cadastre

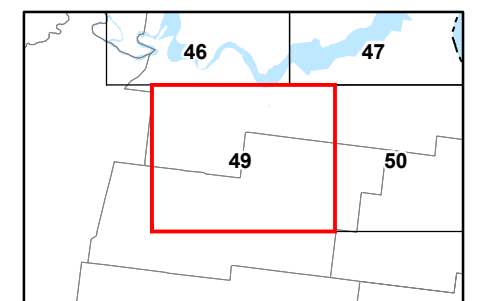

- Local Government Boundary
- Cadastre - June 2016 (Sourced DNRM)
- Suburb or Locality
- Waterway or Waterbody

Flood Hazard Overlay data was supplied by Mackay Regional Council Flood Studies on the Pioneer River, Goosepond Creek and McCrearys Creek South in the Mackay and Walkerston urban areas. The flood hazard overlay mapping does not identify all flood hazards and is to be used as a guide only for planning purposes. Always check with Council about whether there is a flood study available for a particular area of interest. The Flood and coastal hazard overlay code is considered to be relevant in areas not covered by the overlay but where developments are below the Defined Flood Event (DFE) or Minimum Floor Levels.

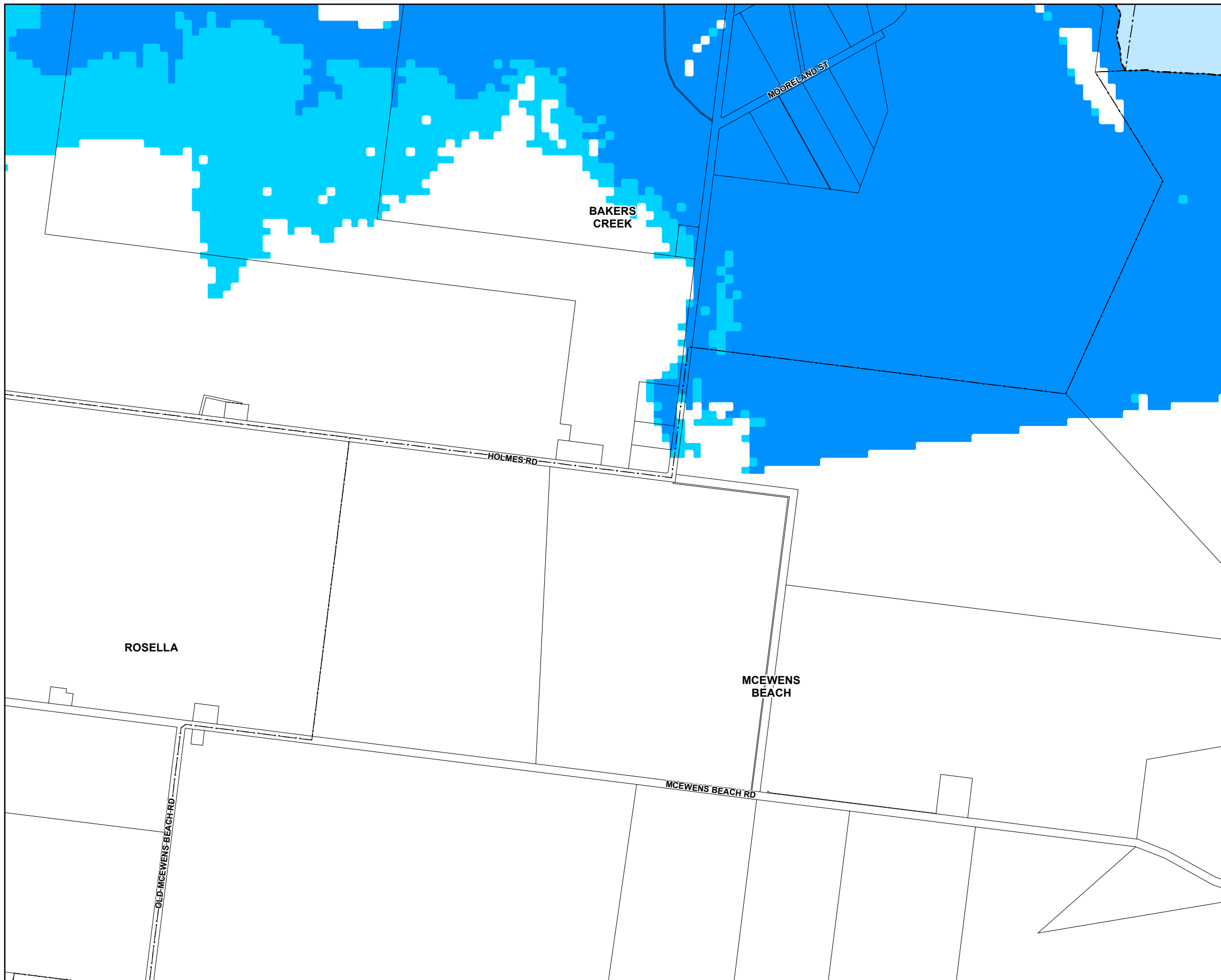
While every care is taken to ensure the accuracy of this product Mackay Regional Council makes no representations or warranties about the accuracy, reliability, completeness or suitability for any particular purpose and disclaims all responsibility and all liability (including without limitation, liability in negligence) or all expenses, losses, damages (including indirect or consequential damage) and costs you may incur as a result of this product being inaccurate or incomplete in any way or for any reason.

© Copyright Mackay Regional Council 2017
Gazettal Date: 30 June 2017
QPP Version 4.0
Geocentric Datum of Australia 1994 (GDA94)

Approx Scale @ A3 1:10000



Flood Hazard Overlay Map - FC - FH - 49



Development Constraints

- Area affected by 1% AEP flood event
- Area affected by 0.2% AEP flood event

Cadastre

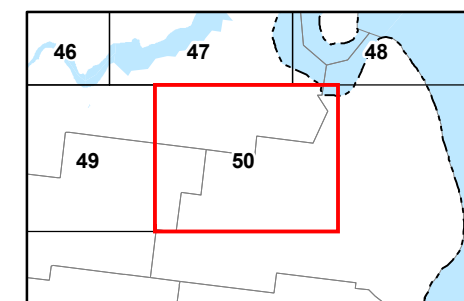
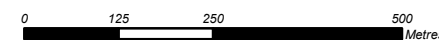
- Local Government Boundary
- Cadastre - June 2016 (Sourced DNRM)
- Suburb or Locality
- Waterway or Waterbody

Flood Hazard Overlay data was supplied by Mackay Regional Council Flood Studies on the Pioneer River, Goosepond Creek and McCrearys Creek South in the Mackay and Walkerston urban areas. The flood hazard overlay mapping does not identify all flood hazards and is to be used as a guide only for planning purposes. Always check with Council about whether there is a flood study available for a particular area of interest. The Flood and coastal hazard overlay code is considered to be relevant in areas not covered by the overlay but where developments are below the Defined Flood Event (DFE) or Minimum Floor Levels.

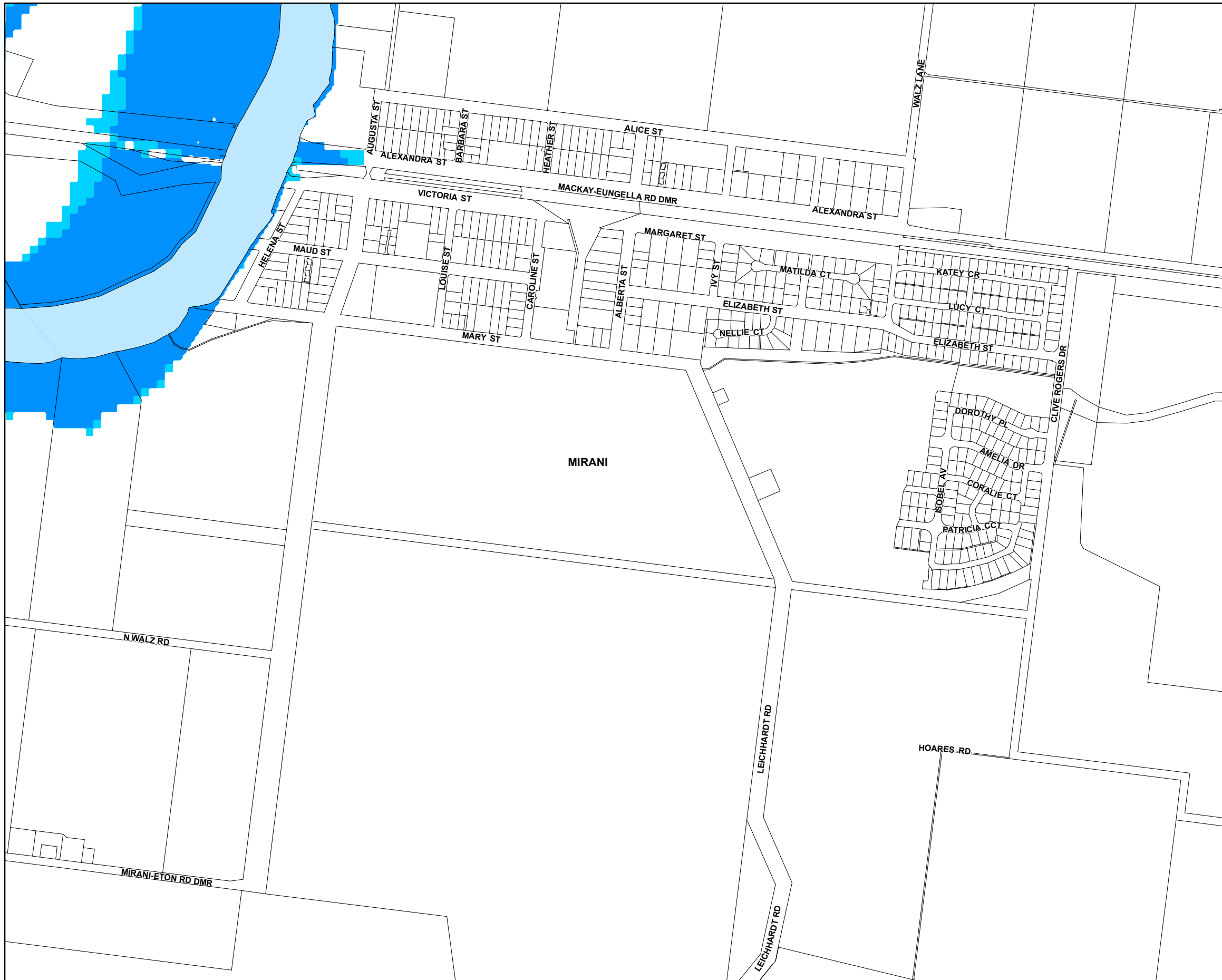
While every care is taken to ensure the accuracy of this product Mackay Regional Council makes no representations or warranties about the accuracy, reliability, completeness or suitability for any particular purpose and disclaims all responsibility and all liability (including without limitation, liability in negligence) or all expenses, losses, damages (including indirect or consequential damage) and costs you may incur as a result of this product being inaccurate or incomplete in any way or for any reason.

© Copyright Mackay Regional Council 2017
Gazettal Date: 30 June 2017
QPP Version 4.0
Geocentric Datum of Australia 1994 (GDA94)

Approx Scale @ A3 1:10000



Flood Hazard Overlay Map - FC - FH - 50



Development Constraints

- Area affected by 1% AEP flood event
- Area affected by 0.2% AEP flood event

Cadastre

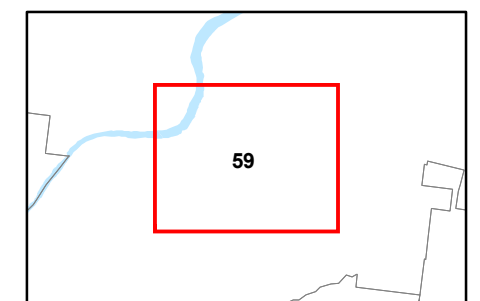

- Local Government Boundary
- Cadastre - June 2016 (Sourced DNRM)
- Suburb or Locality
- Waterway or Waterbody

Flood Hazard Overlay data was supplied by Mackay Regional Council Flood Studies on the Pioneer River, Goosepond Creek and McCreedy's Creek South in the Mackay and Walkerston urban areas. The flood hazard overlay mapping does not identify all flood hazards and is to be used as a guide only for planning purposes. Always check with Council about whether there is a flood study available for a particular area of interest. The Flood and coastal hazard overlay code is considered to be relevant in areas not covered by the overlay but where developments are below the Defined Flood Event (DFE) or Minimum Floor Levels.

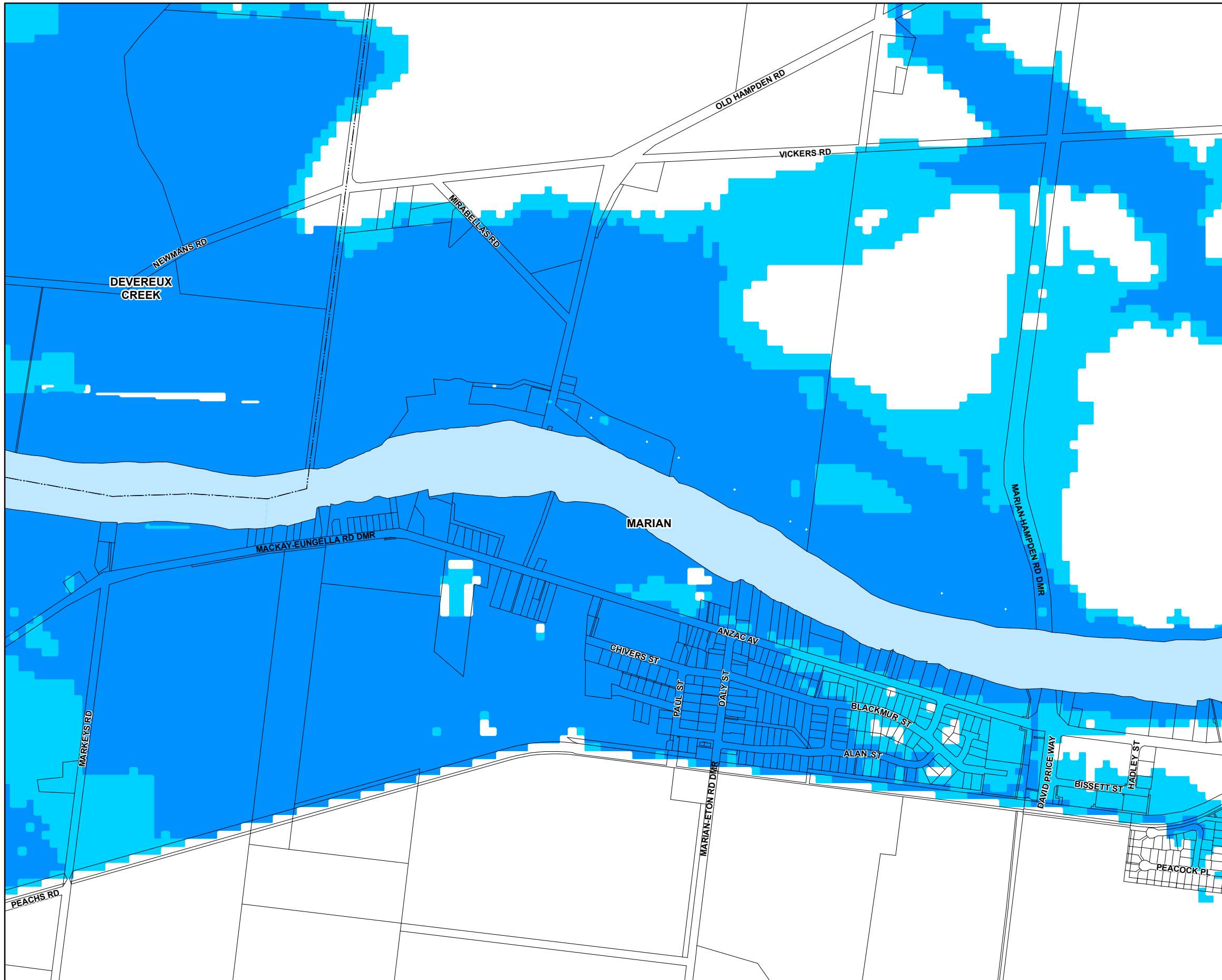
While every care is taken to ensure the accuracy of this product Mackay Regional Council makes no representations or warranties about the accuracy, reliability, completeness or suitability for any particular purpose and disclaims all responsibility and all liability (including without limitation, liability in negligence) or all expenses, losses, damages (including indirect or consequential damage) and costs you may incur as a result of this product being inaccurate or incomplete in any way or for any reason.

© Copyright Mackay Regional Council 2017
Gazetted Date: 30 June 2017
QPP Version 4.0
Geocentric Datum of Australia 1994 (GDA94)

Approx Scale @ A3 1:10000



Flood Hazard Overlay Map - FC - FH - 59



Development Constraints

- Area affected by 1% AEP flood event
- Area affected by 0.2% AEP flood event

Cadastre

- Local Government Boundary
- Cadastre - June 2016 (Sourced DNRM)
- Suburb or Locality
- Waterway or Waterbody

Flood Hazard Overlay data was supplied by Mackay Regional Council Flood Studies on the Pioneer River, Goosepond Creek and McCreedy's Creek South in the Mackay and Walkerston urban areas. The flood hazard overlay mapping does not identify all flood hazards and is to be used as a guide only for planning purposes. Always check with Council about whether there is a flood study available for a particular area of interest. The Flood and coastal hazard overlay code is considered to be relevant in areas not covered by the overlay but where developments are below the Defined Flood Event (DFE) or Minimum Floor Levels.

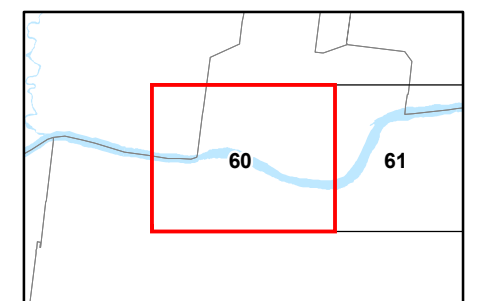
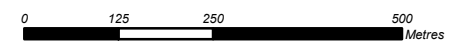
While every care is taken to ensure the accuracy of this product Mackay Regional Council makes no representations or warranties about the accuracy, reliability, completeness or suitability for any particular purpose and disclaims all responsibility and all liability (including without limitation, liability in negligence) or all expenses, losses, damages (including indirect or consequential damage) and costs you may incur as a result of this product being inaccurate or incomplete in any way or for any reason.

© Copyright Mackay Regional Council 2017
Gazettal Date: 30 June 2017

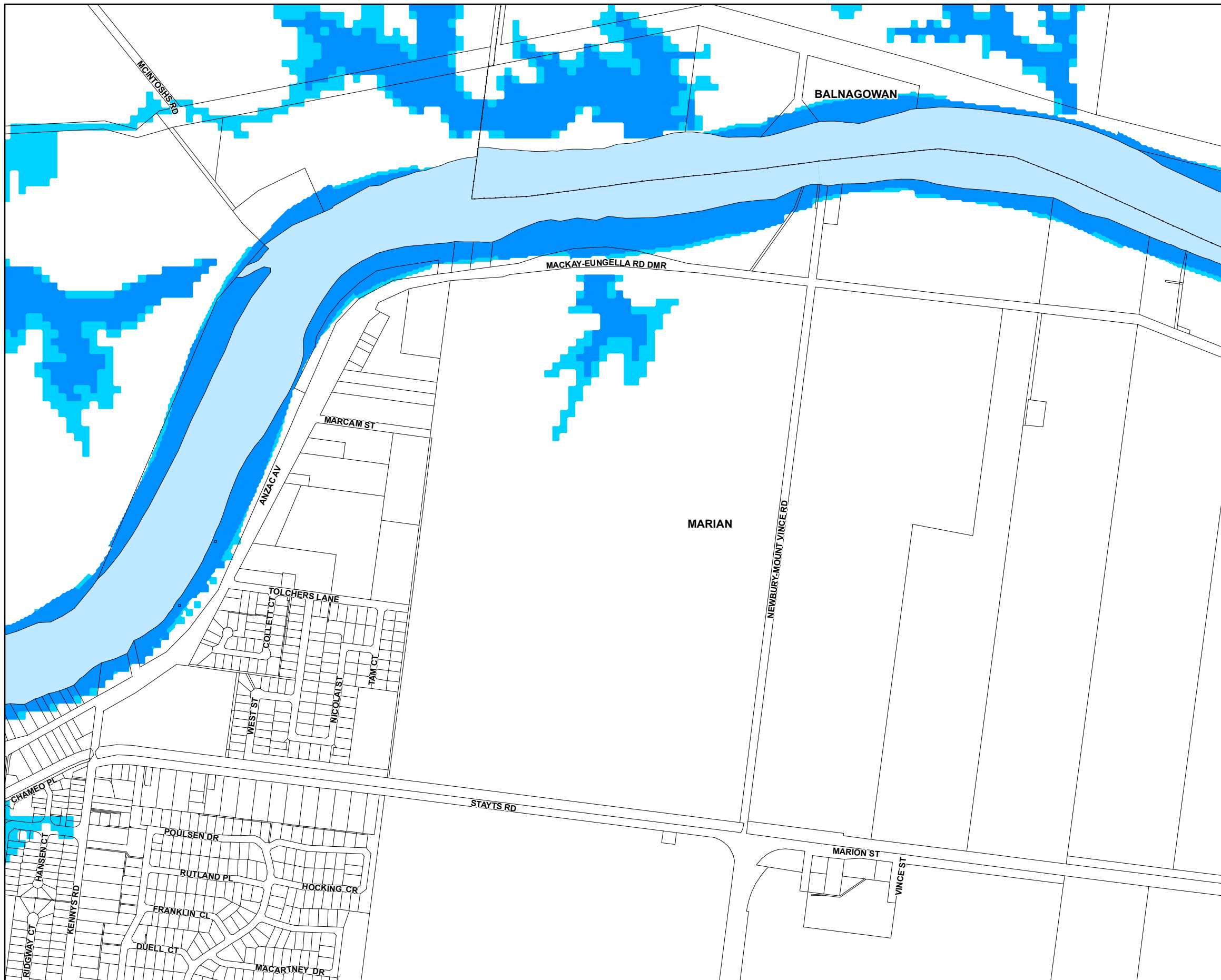
QPP Version 4.0

Geocentric Datum of Australia 1994 (GDA94)

Approx Scale @ A3 1:10000



Flood Hazard Overlay Map - FC - FH - 60



Development Constraints

- Area affected by 1% AEP flood event
- Area affected by 0.2% AEP flood event

Cadastre

- Local Government Boundary
- Cadastre - June 2016 (Sourced DNRM)
- Suburb or Locality
- Waterway or Waterbody

Flood Hazard Overlay data was supplied by Mackay Regional Council Flood Studies on the Pioneer River, Goosepond Creek and McCrearys Creek South in the Mackay and Walkerston urban areas. The flood hazard overlay mapping does not identify all flood hazards and is to be used as a guide only for planning purposes. Always check with Council about whether there is a flood study available for a particular area of interest. The Flood and coastal hazard overlay code is considered to be relevant in areas not covered by the overlay but where developments are below the Defined Flood Event (DFE) or Minimum Floor Levels.

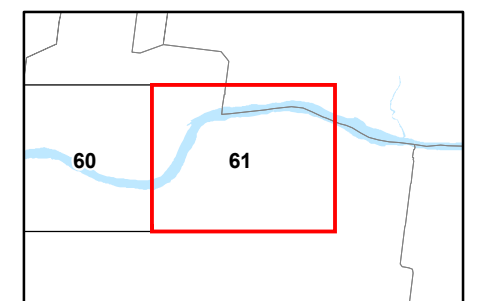

While every care is taken to ensure the accuracy of this product Mackay Regional Council makes no representations or warranties about the accuracy, reliability, completeness or suitability for any particular purpose and disclaims all responsibility and all liability (including without limitation, liability in negligence) or all expenses, losses, damages (including indirect or consequential damage) and costs you may incur as a result of this product being inaccurate or incomplete in any way or for any reason.

© Copyright Mackay Regional Council 2017
Gazettal Date: 30 June 2017

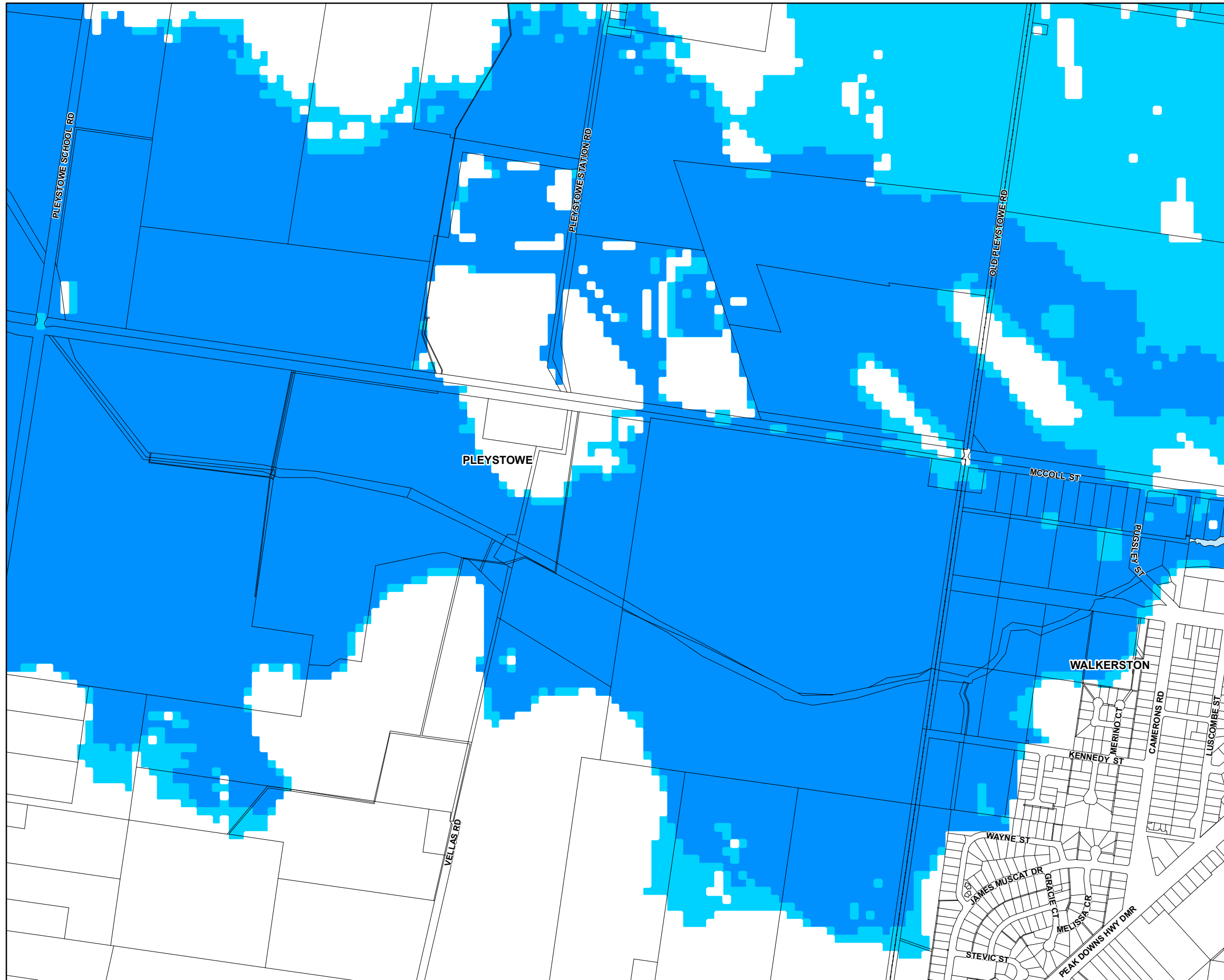
QPP Version 4.0

Geocentric Datum of Australia 1994 (GDA94)

Approx Scale @ A3 1:10000



Flood Hazard Overlay Map - FC - FH - 61



Development Constraints

- Area affected by 1% AEP flood event
- Area affected by 0.2% AEP flood event

Cadastre

- Local Government Boundary
- Cadastre - June 2016 (Sourced DNRM)
- Suburb or Locality
- Waterway or Waterbody

Flood Hazard Overlay data was supplied by Mackay Regional Council Flood Studies on the Pioneer River, Goosepond Creek and McCreedy's Creek South in the Mackay and Walkerston urban areas. The flood hazard overlay mapping does not identify all flood hazards and is to be used as a guide only for planning purposes. Always check with Council about whether there is a flood study available for a particular area of interest. The Flood and coastal hazard overlay code is considered to be relevant in areas not covered by the overlay but where developments are below the Defined Flood Event (DFE) or Minimum Floor Levels.

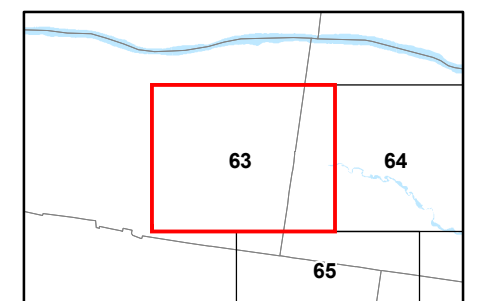
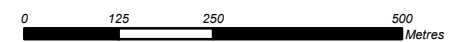
While every care is taken to ensure the accuracy of this product Mackay Regional Council makes no representations or warranties about the accuracy, reliability, completeness or suitability for any particular purpose and disclaims all responsibility and all liability (including without limitation, liability in negligence) or all expenses, losses, damages (including indirect or consequential damage) and costs you may incur as a result of this product being inaccurate or incomplete in any way or for any reason.

© Copyright Mackay Regional Council 2017
Gazettal Date: 30 June 2017

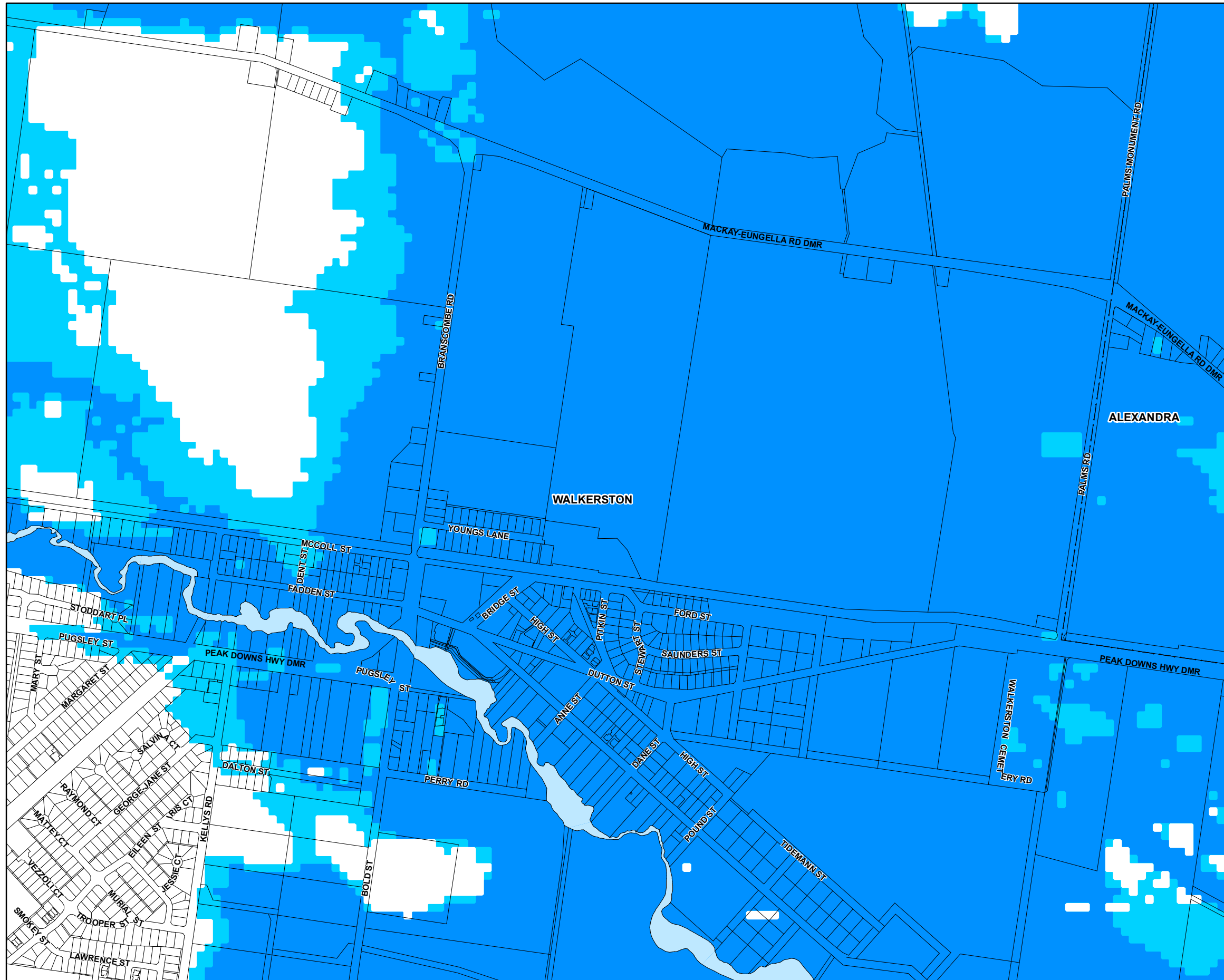
QPP Version 4.0

Geocentric Datum of Australia 1994 (GDA94)

Approx Scale @ A3 1:10000



Flood Hazard Overlay Map - FC - FH - 63



Development Constraints

- Area affected by 1% AEP flood event
- Area affected by 0.2% AEP flood event

Cadastre

- Local Government Boundary
- Cadastre - June 2016 (Sourced DNRM)
- Suburb or Locality
- Waterway or Waterbody

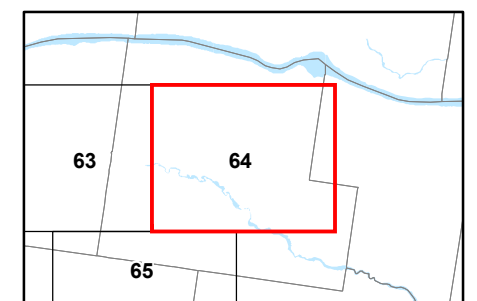
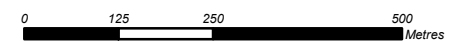
Flood Hazard Overlay data was supplied by Mackay Regional Council Flood Studies on the Pioneer River, Goosepond Creek and McCrearys Creek South in the Mackay and Walkerston urban areas. The flood hazard overlay mapping does not identify all flood hazards and is to be used as a guide only for planning purposes. Always check with Council about whether there is a flood study available for a particular area of interest. The Flood and coastal hazard overlay code is considered to be relevant in areas not covered by the overlay but where developments are below the Defined Flood Event (DFE) or Minimum Floor Levels.

While every care is taken to ensure the accuracy of this product Mackay Regional Council makes no representations or warranties about the accuracy, reliability, completeness or suitability for any particular purpose and disclaims all responsibility and all liability (including without limitation, liability in negligence) or all expenses, losses, damages (including indirect or consequential damage) and costs you may incur as a result of this product being inaccurate or incomplete in any way or for any reason.

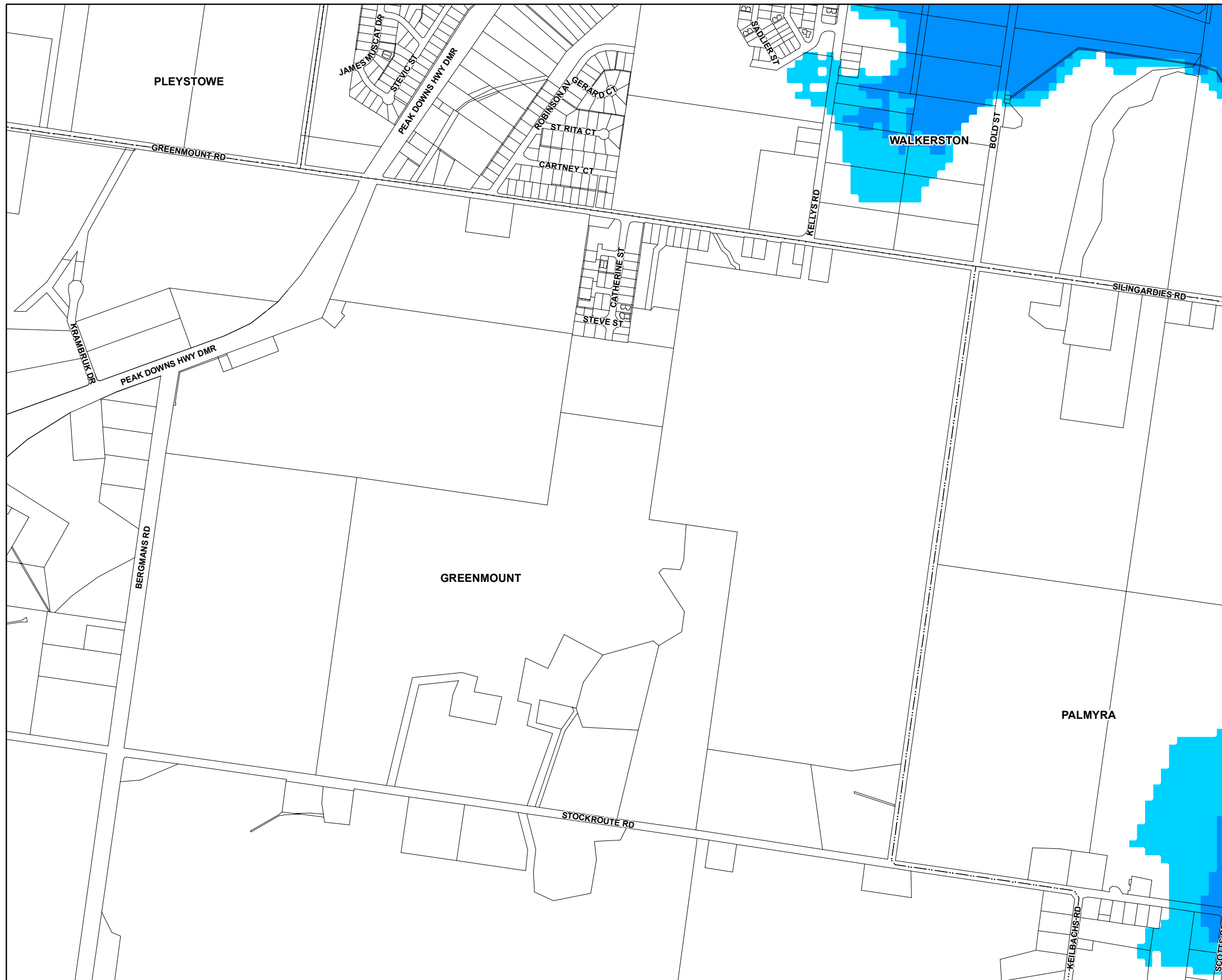
© Copyright Mackay Regional Council 2017
Gazettal Date: 30 June 2017

QPP Version 4.0
Geocentric Datum of Australia 1994 (GDA94)

Approx Scale @ A3 1:10000



Flood Hazard Overlay Map - FC - FH - 64



Development Constraints

- Area affected by 1% AEP flood event
- Area affected by 0.2% AEP flood event

Cadastre

- Local Government Boundary
- Cadastre - June 2016 (Sourced DNRM)
- Suburb or Locality
- Waterway or Waterbody

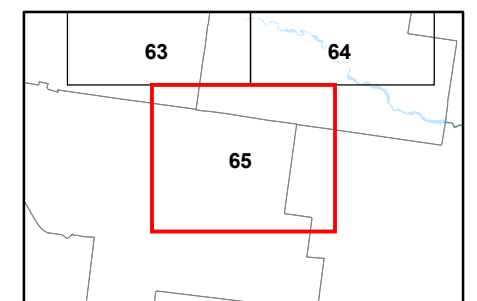

Flood Hazard Overlay data was supplied by Mackay Regional Council Flood Studies on the Pioneer River, Goosepond Creek and McCrearys Creek South in the Mackay and Walkerston urban areas. The flood hazard overlay mapping does not identify all flood hazards and is to be used as a guide only for planning purposes. Always check with Council about whether there is a flood study available for a particular area of interest. The Flood and coastal hazard overlay code is considered to be relevant in areas not covered by the overlay but where developments are below the Defined Flood Event (DFE) or Minimum Floor Levels.

While every care is taken to ensure the accuracy of this product Mackay Regional Council makes no representations or warranties about the accuracy, reliability, completeness or suitability for any particular purpose and disclaims all responsibility and all liability (including without limitation, liability in negligence) or all expenses, losses, damages (including indirect or consequential damage) and costs you may incur as a result of this product being inaccurate or incomplete in any way or for any reason.

© Copyright Mackay Regional Council 2017
Gazettal Date: 30 June 2017

QPP Version 4.0
Geocentric Datum of Australia 1994 (GDA94)

Approx Scale @ A3 1:10000



Flood Hazard Overlay Map - FC - FH - 65